

**GUILDFORD BOROUGH COUNCIL AND  
SURREY COUNTY COUNCIL**

**GUILDFORD JOINT COMMITTEE**

**DATE: 20 March 2019**



**LEAD OFFICER: ANDY HARKIN, PARKING MANAGER, GUILDFORD BOROUGH COUNCIL**

**SUBJECT: PARKING & AIR QUALITY WORKING GROUP – PARKING RECOMMENDATIONS REPORT**

**AREA(S) AFFECTED: ALL**

**SUMMARY OF ISSUE:**

As part of the Guildford Parking strategy, a Parking review is conducted every 18 months. This report presents the recommended scope of the review as outlined by the Parking & Air Quality Working group (P&AQWG) and recommends the actions and next steps.

**RECOMMENDATIONS:**

**1. The Guildford Joint Committee is asked to agree:**

to formally advertise Surrey County Council's intention to make an order to develop and consult upon the proposals prioritised by the P&AQWG below:

- i. Parking controls in Area A, B, D and northern section of Area C, be extended to operate 8.30am to 9pm, 7 days a week (see **Annexe 1**),
- ii. The limit on permits in Area D of the Controlled Parking Zone be increased, in the first instance by **10%**,
- iii. To accompany the extended parking controls into evenings and Sundays, the annual household limit on visitor scratch cards be doubled,
- iv. To review the retrospective exclusion of new residential developments of 6 dwellings or more, in the Controlled Parking Zone areas A, B and D. (see **Annexe 2**),
- v. To address 17 issues from the non-CPZ list (see **Annexe 3&4**). 2 of the 17 issues will be progressed later (see **item 2.4**).
- vi. Introduce two formalised disabled parking bays for specific residents, (see **item 2.5**).

## **REASONS FOR RECOMMENDATIONS:**

To:

- i. assist with safety, access and traffic movements,
- ii. increase the availability of parking space and its prioritisation for various user-groups in various localities,
- iii. make local parking improvements.

## **1. INTRODUCTION AND BACKGROUND:**

**1.1** At the September 2018 meeting, the GJC agreed to formally advertise the following controls, which will take no more than 12 months to develop, using existing resources and the Parking Manager's delegated Authority:

- i. Merrow Street - introduce no waiting double yellow lines,
- ii. Harewood Road – introduce no waiting double yellow lines,
- iii. Stoughton Road – introduce no wait double yellow lines, some 2 hour limited waiting bays and convert an un-used disabled bay into a unrestricted space,
- iv. Artillery Terrace.- convert an existing permit only bay into a disabled bay.

The TRO involves publishing a public notice, erecting street notices, placing documentation on deposit and writing to those in the immediate vicinity of the proposals.

**1.2** At the September 2018 meeting, the GJC agreed to delegate the prioritisation of various recommendations, from GBC's O&S report and list of CPZ and Non-CPZ issues, to the P&AQWG. The P&AQWG have met twice, in October 2018 and February 2019.

## **2. ANALYSIS:**

**2.1** There were 207 requests for changes to CPZ locations and 11 from the O&S Committee, making 218. By progressing items a-c in table 1 below, a quarter of these items will be resolved. (see **Annexe 5** for a breakdown of the 218).

**2.2** There were 343 requests for Non-CPZ locations. Of these, 17 scored 24 or above and have been proposed by the P&AQWG to be developed further. (see **Annexe 3&4**).

**2.3** The P&AQWG have triaged all requests for change. Local ward and divisional councillors have been consulted and the P&AQWG has considered all feedback in making its recommendation to progress the development of the locations in the table below:

- i. O&S report recommendation (i-iii below),
- ii. Officer recommendations from parking review (iv-v below).

**Table 1**

item	P&AQWG RECOMMENDATION	Recommendation Source	
		O&S REF	WG REF
<b>i.</b>	Parking controls in Area A, B, D and northern section of Area C, be extended to operate 8.30am to 9pm, 7 days a week (see <b>Annexe 1</b> ),	A	1
<b>ii.</b>	The limit on permits in Area D of the Controlled Parking Zone be increased, in the first instance by <b>10%</b> ,	E	5
<b>iii.</b>	To accompany the extended controls into evenings and Sundays, the annual household limit on visitor scratch cards be doubled,	K	11
<b>iv.</b>	To review the retrospective exclusion of new residential developments of 6 dwellings or more, in the controlled parking zone areas A, B and D. (See <b>Annexe 2</b> ),	Officer recommendation 1	
<b>v.</b>	Address 17 issues from the non-CPZ list (see <b>Annexe 3&amp;4</b> ).	Officer recommendation 2	

**2.4** In respect of the Non-CPZ items that we have identified for progression (Annexe 4), having considered the matters further, there are two locations where changes to the current controls / introduction of new controls would not be appropriate to progress at the present time.

- Shawfield Road, Ash (grass verge area opposite shops adjacent to bus stop) - the area is already subject to double yellow lines which apply across the verge. Whilst enforcement assists, only physical measures preventing access to the area, are likely to improve the situation to any great extent. Therefore, the issue has been forwarded to SCC for consideration.
- Ash Hill Road, Ash (in vicinity of Dover Garage) – it is proposed that the roundabout, and its approaches, are revised as part of the Ash Bridge project. Therefore, it would be more appropriate to consider the need to introduce additional controls in this location at this time.

**2.5** Since the September 2018 meeting of the Joint Committee, Parking Services has received, a number of additional requests to change / introduce formalised parking controls. Two of these involve the introduction of formalised disabled parking bays for specific residents, on behalf of Surrey County Council.

- 40 Roundhill Way, Guildford – formalisation of the existing advisory disabled parking space serving the resident that lives there.
- Martyr Road, Guildford – conversion of part of the existing permit only parking bay into a formalised disabled parking space, to serve the needs of a resident that lives in Chertsey Street.

### **3. OPTIONS:**

**3.1** The Committee could choose to advertise the recommendations in 7.1 this would take an estimated 12-24 months to implement, using existing resources.

**3.2** If GJC wanted to add more to what has been proposed, implementation would take 24-36 months with our existing resources. If these were to be implemented

within a shorter period then there would be financial and resource implications, these are outlined in section 5.

- 3.3 The Committee could choose not to formally advertise and progress the proposals. However, the issues that have been raised, and in many cases confirmed by the informal consultation, would remain unresolved.
- 3.4 After a proposal is advertised, any objections received would be reviewed with the Chairman, Vice-Chairman and relevant Local Ward and Divisional Members. If agreed, the Parking Manager can use his delegated authority to proceed. Alternatively, objections can be reported back to the Committee and a decision taken to either implement the proposal or implement less restrictive proposals. If there were a requirement to increase the amount of restrictions as a result of comments received, the proposals would have to be advertised again.

#### **4. CONSULTATIONS:**

- 4.1 Discussions were held with Local Borough and County Councillors, prior to the second meeting in February 2019. The P&AQWG has considered the feedback and used this to finalise the recommended scope of the reviews and their recommendations.

#### **5. FINANCIAL IMPLICATIONS:**

- 5.1 If the Committee agrees to implement the proposed items in 7.1 (i-v), funding will come from the Guildford on-street parking account. Existing resources will be used to conduct the consultations, which may include expenditure for printing and postage. Although public exhibitions are not anticipated, if the need arises, where possible they will be held at Council facilities.
- 5.2 If item 7.1 (i), is developed this would involve replacement of signage and some lines which is expected to cost between £50,000 and £75,000.
- 5.3 If items 7.1 (ii-v), are developed these will involve no physical changes to signs and lines. The costs associated with consultation and legal processes will be absorbed within the programme. The total legal cost to change the contract is estimated at £10,000.
- 5.4 Item 7.1 (v), which involves the 15 Non-CPZ locations (Annexe 6), if developed, would cost approximately £25,000 using existing resources.
- 5.5 If all 11 items highlighted from the O&S report were to be progressed at the same time, this is likely to extend the timescales to between 24-36 months. Investigation, development and implementation of all items contained within the O&S report are estimated to cost up to £700,000.

#### **6. WIDER IMPLICATIONS:**

Area assessed:	Direct Implications:
Crime and Disorder	No significant implications arising from this report.

Sustainability (including Climate Change and Carbon Emissions)	Set out below.
Corporate Parenting/Looked After Children	No significant implications arising from this report.
Safeguarding responsibilities for vulnerable children and adults	No significant implications arising from this report.
Public Health	No Significant implications arising from this report.
Human Resource/Training and Development	Set out below.

### **Sustainability implications**

- 6.1** Parking sits alongside Climate Change and Air Quality within the strategies that feed into the Surrey Transport Plan. Therefore, in many respects, these strategies and sustainability are inter-dependant.
- 6.2** Preventing parking in locations where it would otherwise cause safety and access issues, and in particular, impede traffic, helps reduce congestion, the resultant journey times and pollution. This can be particularly important on bus routes, where large vehicles utilise relatively narrow roads.

### **Human Resource Implications**

- 6.3** Whilst pay and display is more efficient to enforce than limited waiting, the outcome of the O&S report would involve regular on-street enforcement over an extended period, to include evenings and Sundays across much of the town centre CPZ. The extended operation hours would equate to more than a 50% increase in on-street enforcement.
- 6.4** Early analysis shows that to implement the items recommended in 7.1, would require 1 additional supervisor and 6-8 additional CEOs. The extended hours would impact on enforcement officers and their worktime patterns. This needs to be discussed with staff and their representatives.
- 6.5** This will also impact on the administration and processing for penalty charge notices (PCN) and permits due to anticipated increases in volumes.
- 6.6** The operation of extended enforcement hours is expected to be self-financing.

## **7. CONCLUSION AND RECOMMENDATIONS:**

### **7.1 The Guildford Joint Committee is asked to agree:**

to formally advertise Surrey County Council's intention to make an order to develop and consult upon the proposals prioritised by the P&AQWG below:

- i. Parking controls in Area A, B, D and northern section of Area c, be extended to operate 8.30am to 9pm, 7 days a week (see **Annexe 1**),
- ii. The limit on permits in Area D of the Controlled Parking Zone be increased, in the first instance by **10%**,

- iii. To accompany the extended parking controls into evenings and Sundays, the annual household limit on visitor scratch cards be doubled,
- iv. To review the retrospective exclusion of new residential developments of 6 dwellings or more, in the Controlled parking zone areas A, B and D. (see **Annexe 2**),
- v. To address 17 issues from the non-CPZ list (see **Annexe 3&4**). 2 of the 17 issues will be progressed later (see **item 2.4**).
- vi. Introduce two formalised disabled parking bays for specific residents, (see **item 2.5**).

## **8. WHAT HAPPENS NEXT:**

**8.1** If the Committee agrees to advertise the proposals set out in recommendations 7.1 (iv-v), it is likely that this will take place within 6 months. This would involve publishing a public notice, erecting street notices, placing documentation on deposit and writing to those in the immediate vicinity of the proposals. The feedback will be discussed with local county councillors and the Parking Manager will consult with the Chairman, Vice Chairman and relevant Local Ward and Divisional Members of the Committee prior to proceeding. Implementation is expected to be within 12 months.

**8.2** If the Committee agrees to advertise the proposals set out in recommendations 7.1 (i-iii), it is likely that this will take place within 12-18 months. This would involve publishing a public notice, erecting street notices, placing documentation on deposit and writing to those in the immediate vicinity of the proposals. The feedback will be discussed with local county councillors and the Parking Manager will consult with the Chairman, Vice Chairman and relevant Local Ward and Divisional Members of the Committee prior to proceeding. Implementation is expected to be within 18-24 months.

### **Contact Officer:**

Andrew Harkin, Parking Manager, Guildford Borough Council  
(01483) 444535

### **Consulted:**

Local Ward and Divisional Councillors

### **Annexes:**

- 1** - CPZ Parking Controls Plan (O&S Recommendation)
- 2** - Large Development-Permit Ban (Officer Recommendation)
- 3** - Non-CPZ Issues Proposed (Officer Recommendation)
- 4** - Non-CPZ Triaged Summary
- 5** - CPZ Triaged Full Summary
- 6** - Non-CPZ remaining requests after review
  - a) Non-CPZ remaining request summary
  - b) Non-CPZ remaining request listing
- 7** - CPZ remaining requests after review
  - a) CPZ remaining request summary
  - b) CPZ remaining request listing

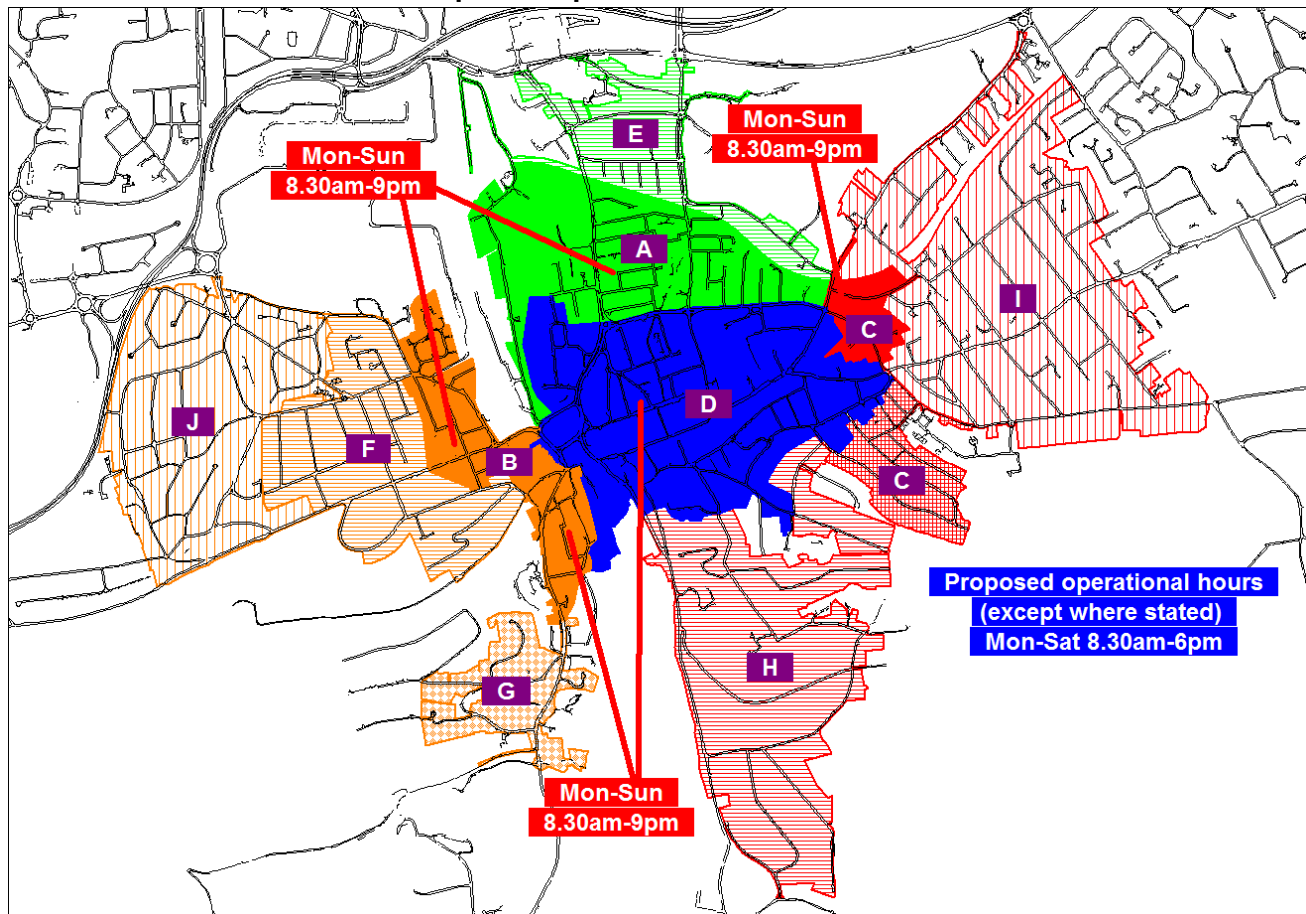
**Background papers:**  
Guildford On-Street Parking Review & Scope Report  
O&S Committee Report

---

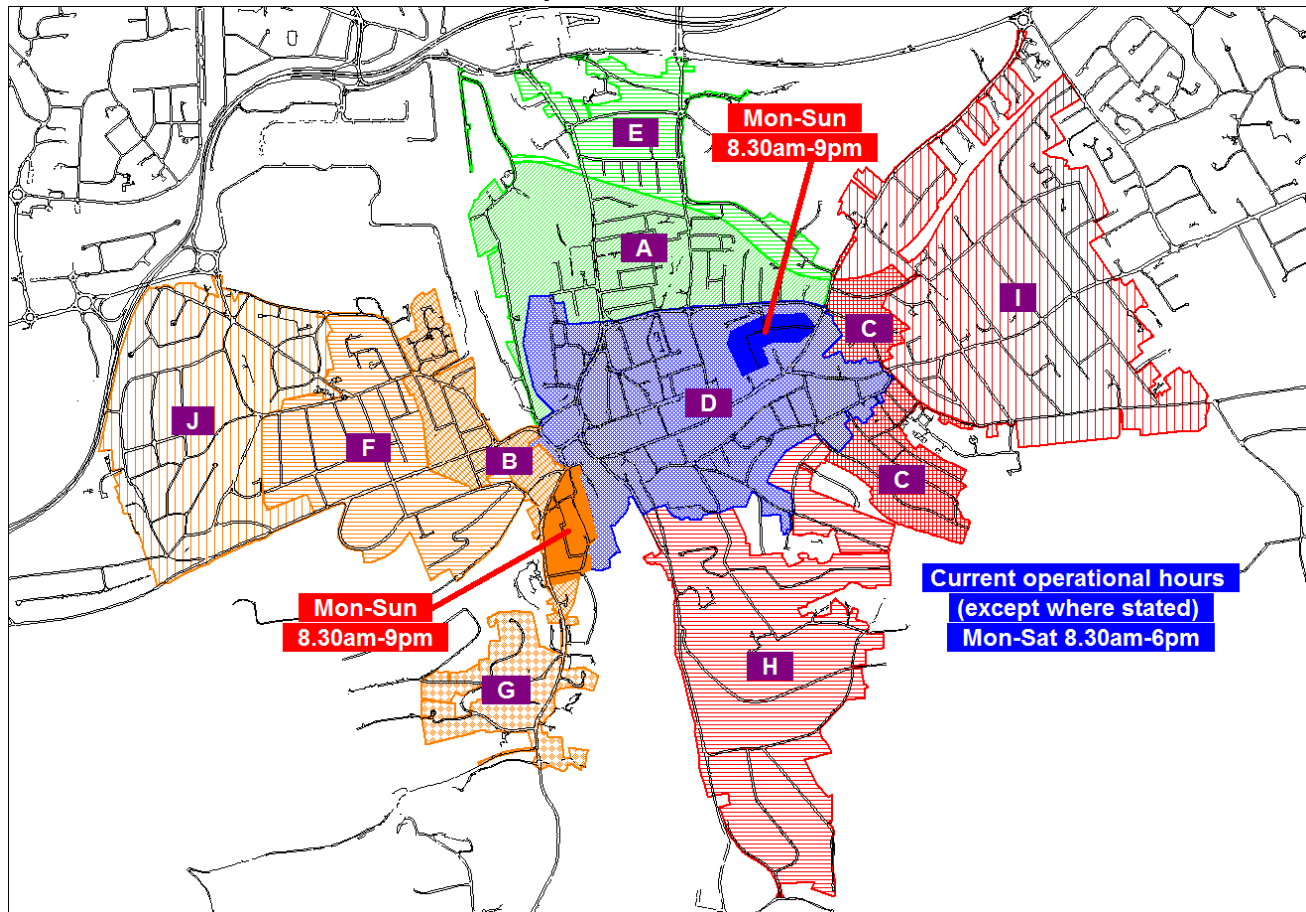
This page is intentionally left blank



### Guildford town centre CPZ - Proposed Operational Hours

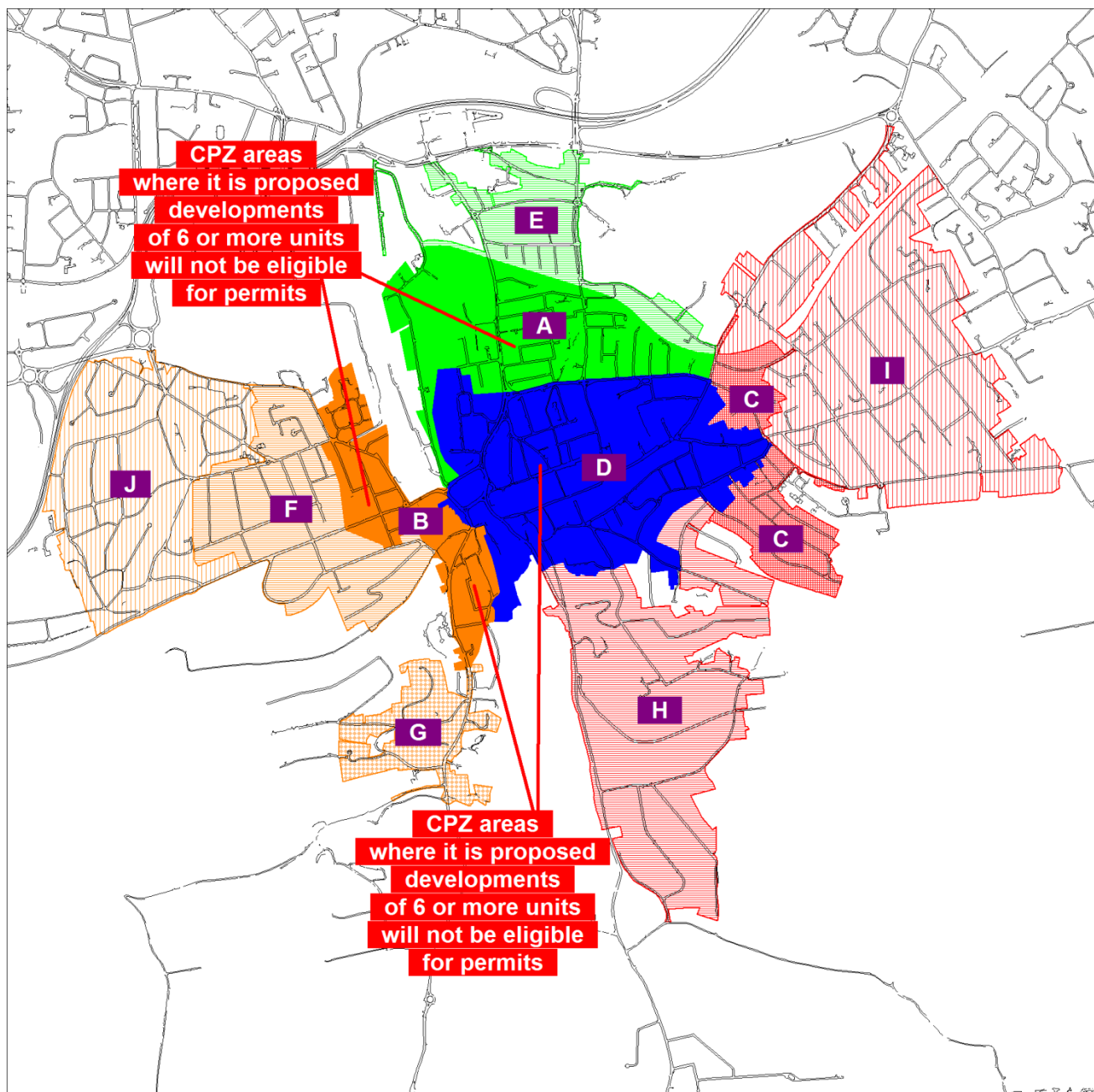


### Guildford town centre CPZ - Current Operational Hours



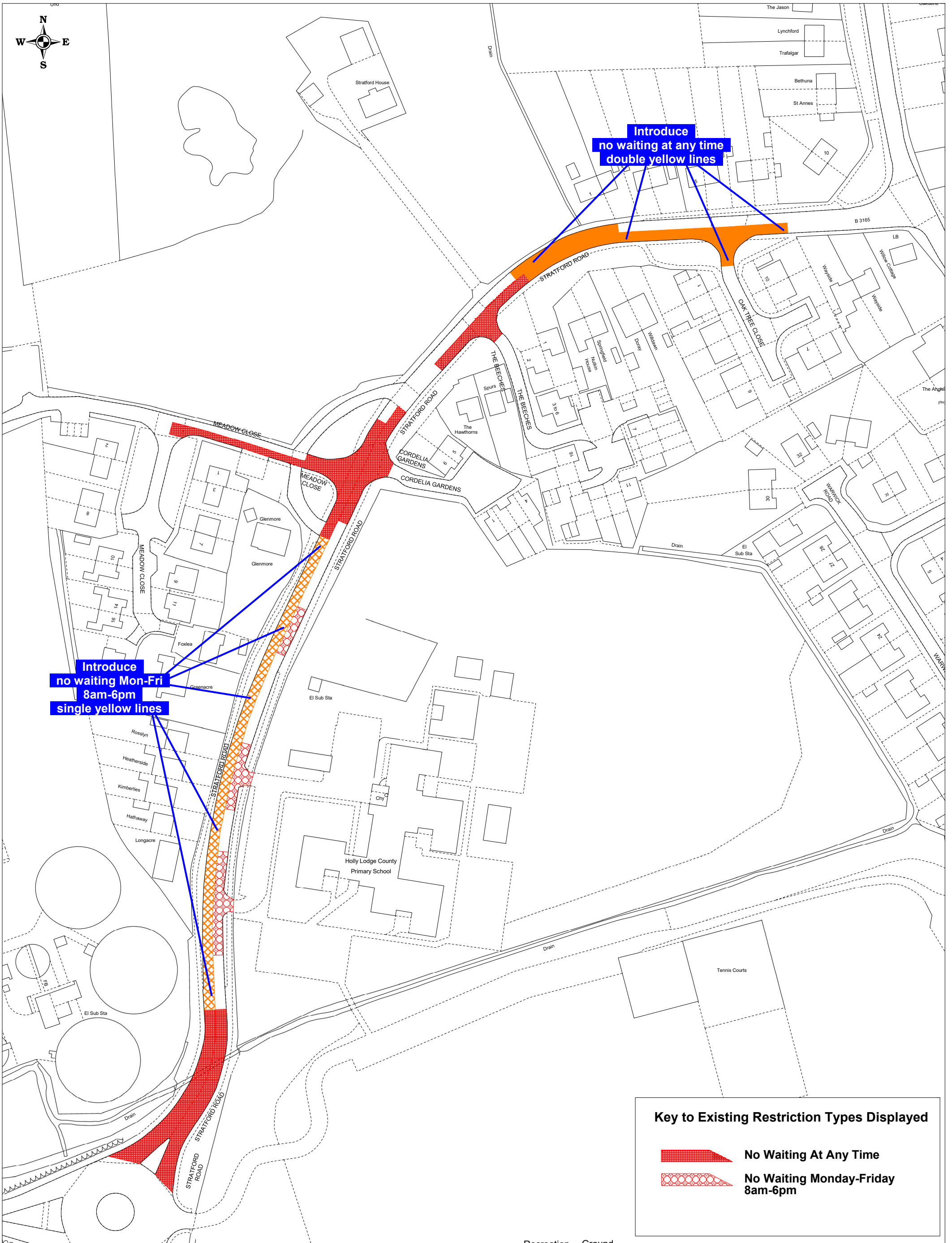
This page is intentionally left blank

**Guildford town centre CPZ - Proposed Ban on Permit Eligibility for Larger Developments**





Reproduced from Ordnance Survey Material. HMSO Crown Copyright. All rights reserved. Guildford Borough Council. 100019625, 2019

This page is intentionally left blank



**Key to Existing Restriction Types Displayed**

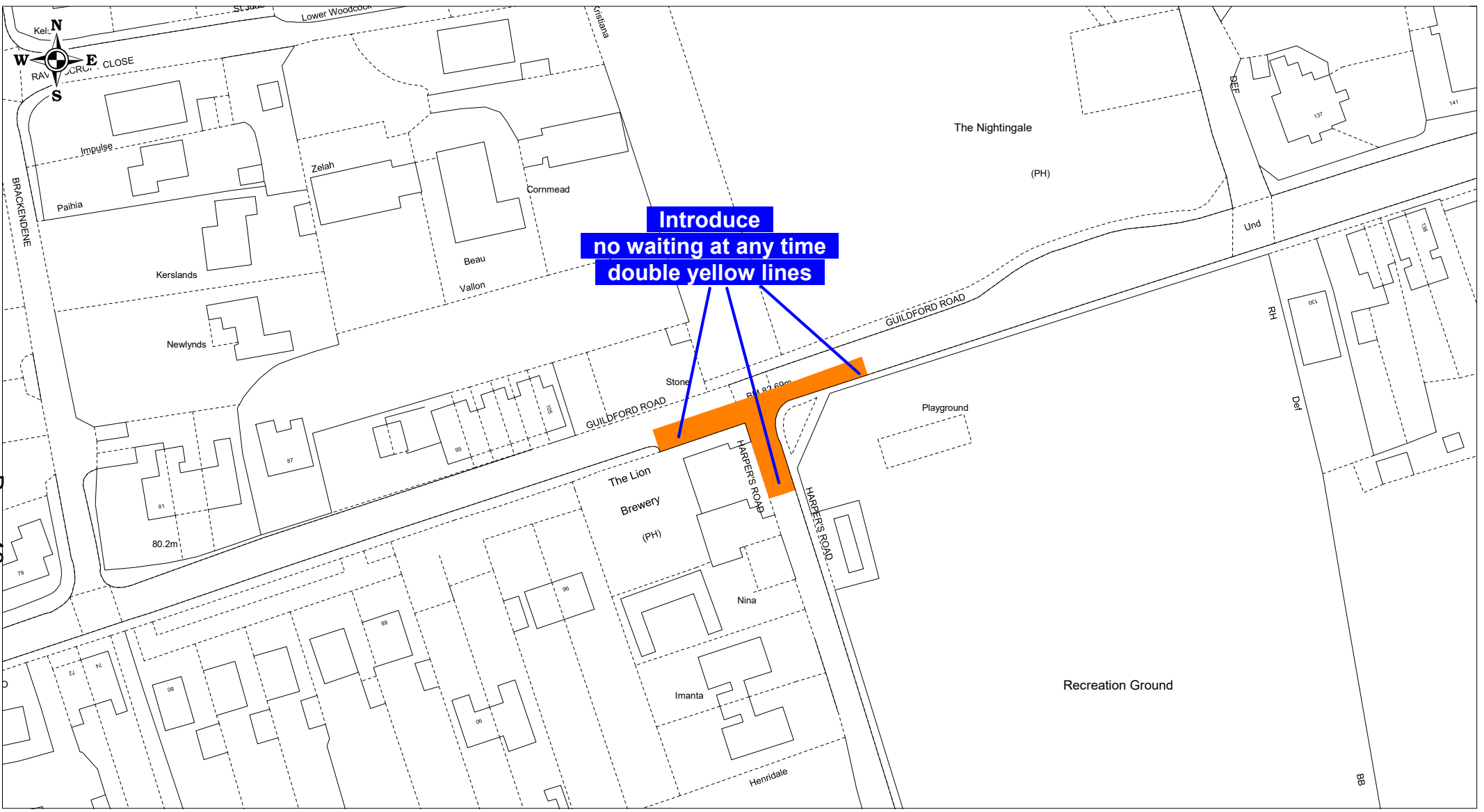
-  **No Waiting At Any Time**
-  **No Waiting Monday-Friday 8am-6pm**



Reproduced from Ordnance Survey Material.  
 HMSO Crown Copyright. All rights reserved.  
 Guildford Borough Council  
 Licence No: 100019625, 2019

Guildford parking review -  
 Proposed controls  
 Stratford Rd, Ash Vale

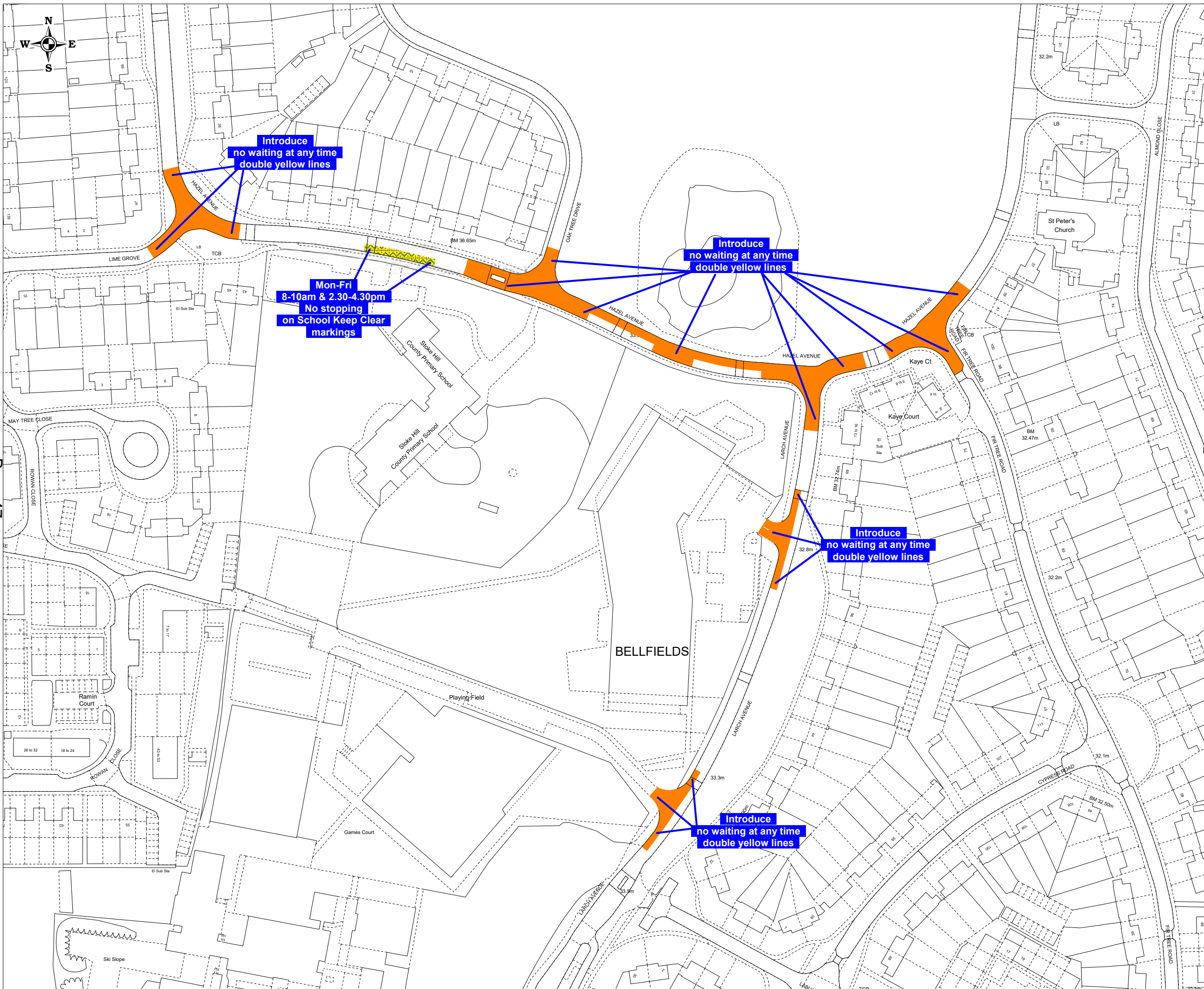
SCALE	1 : 1250 @ A3
DATE	07/03/2019
DRAWING No.	GBC/APH/StratfordRdProp
DRAWN BY	ANDREW HARKIN



Reproduced from Ordnance Survey Material.  
HMSO Crown Copyright. All rights reserved.  
Guildford Borough Council  
Licence No. 100019625, 2019

Guildford parking review -  
Proposed controls  
Harpers Rd / Guildford Rd, Ash

SCALE	1 : 1000 @ A4
DATE	07/03/2019
DRAWING No.	GBC/APH/HarpersRdProp
DRAWN BY	ANDREW HARKIN



Introduce no waiting at any time double yellow lines

Mon-Fri 8-10am & 2.30-4.30pm No stopping on School Keep Clear markings

Introduce no waiting at any time double yellow lines

Introduce no waiting at any time double yellow lines

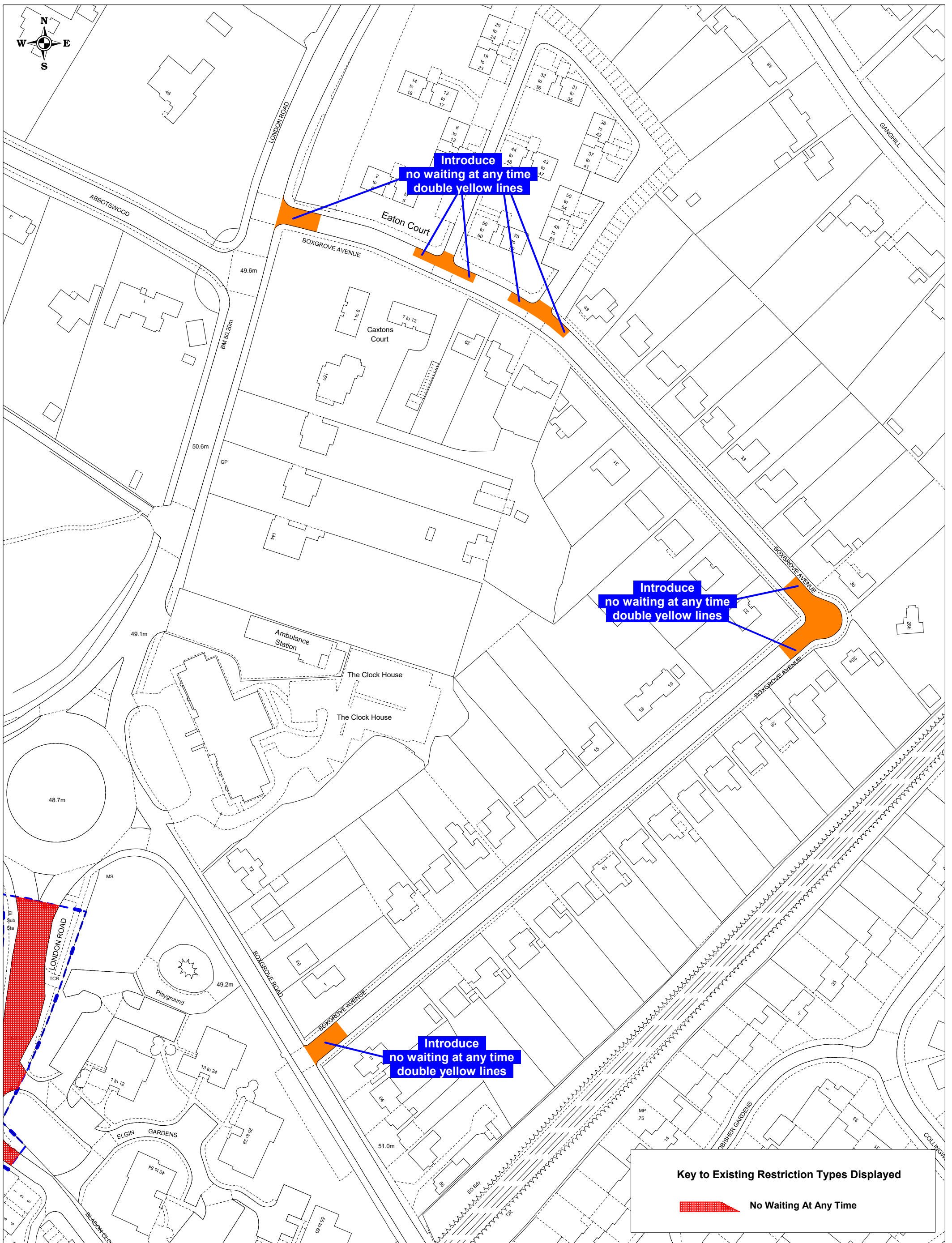
Introduce no waiting at any time double yellow lines

Reproduced from Ordnance Survey Material. HMSO Crown Copyright. All rights reserved. Guildford Borough Council Licence No: 100019625, 2019



DRAWING TITLE  
**Guildford parking review - Proposed controls Hazel Ave / Larch Ave, Guildford**

SCALE	1 : 1500 @ A3
DATE	07/03/2019
DRAWING No.	GBC/APH/HazelLarchProp
DRAWN BY	ANDREW HARKIN




Introduce  
no waiting at any time  
double yellow lines

Introduce  
no waiting at any time  
double yellow lines

Introduce  
no waiting at any time  
double yellow lines

**Key to Existing Restriction Types Displayed**

 No Waiting At Any Time

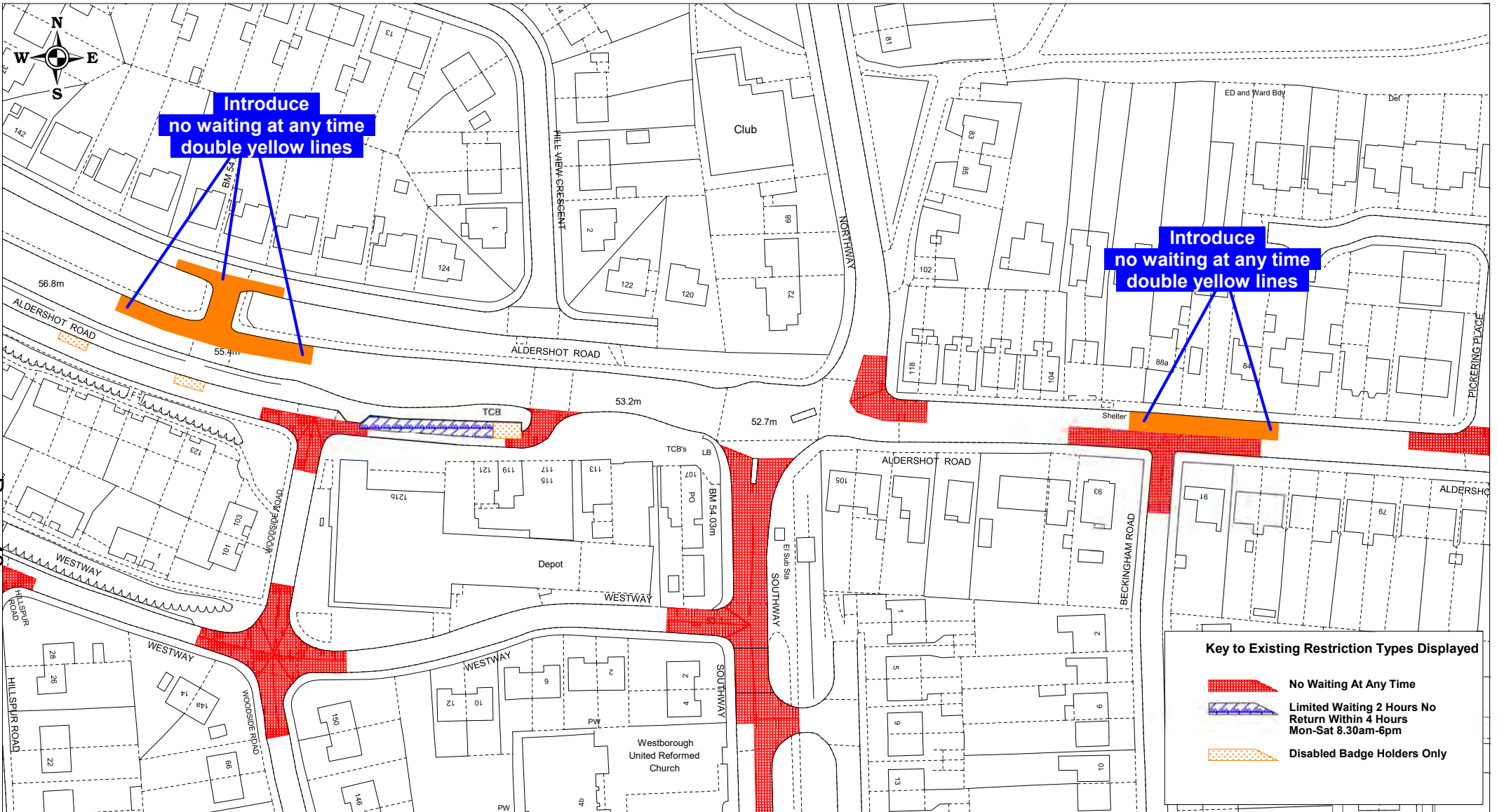


Reproduced from Ordnance Survey Material.  
HM SO Crown Copyright. All rights reserved.  
Guildford Borough Council  
Licence No: 100019625, 2019

Guildford parking review -  
Proposed controls  
Boxgrove Ave, Guildford

SCALE	1 : 1250 @ A3
DATE	07/03/2019
DRAWING No.	GBC/APH/BoxgroveAveProp
DRAWN BY	ANDREW HARKIN







Introduce  
no waiting at any time  
double yellow lines

Introduce  
no waiting at any time  
double yellow lines

**Key to Existing Restriction Types Displayed**

-  No Waiting At Any Time
-  Limited Waiting 2 Hours No Return Within 4 Hours Mon-Sat 8.30am-6pm
-  Disabled Badge Holders Only

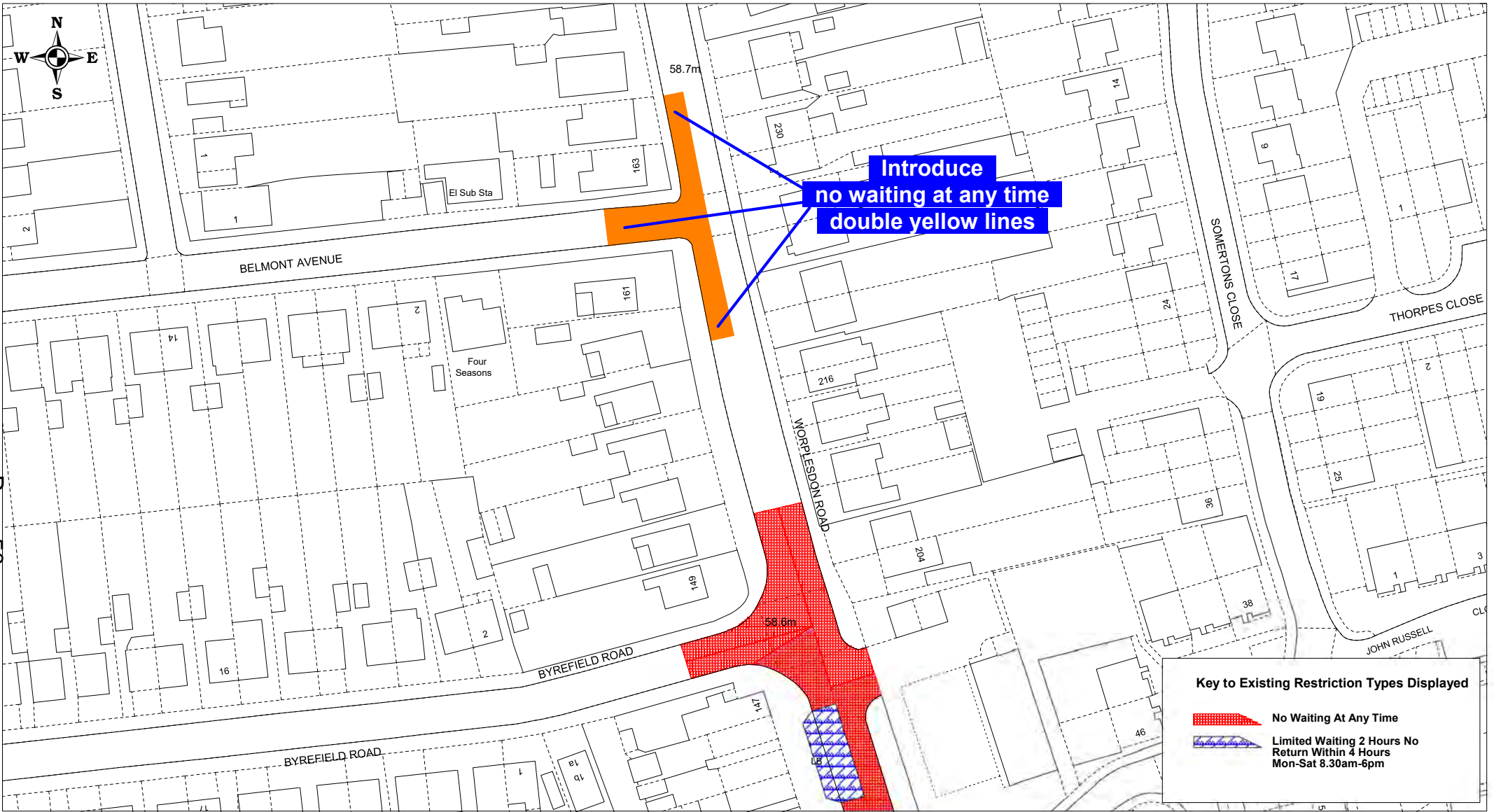
Page 49



Reproduced from Ordnance Survey Material.  
HMSO Crown Copyright. All rights reserved.  
Guildford Borough Council  
Licence No. 100019625, 2019

Guildford parking review -  
Proposed controls  
Aldershot Rd, Guildford

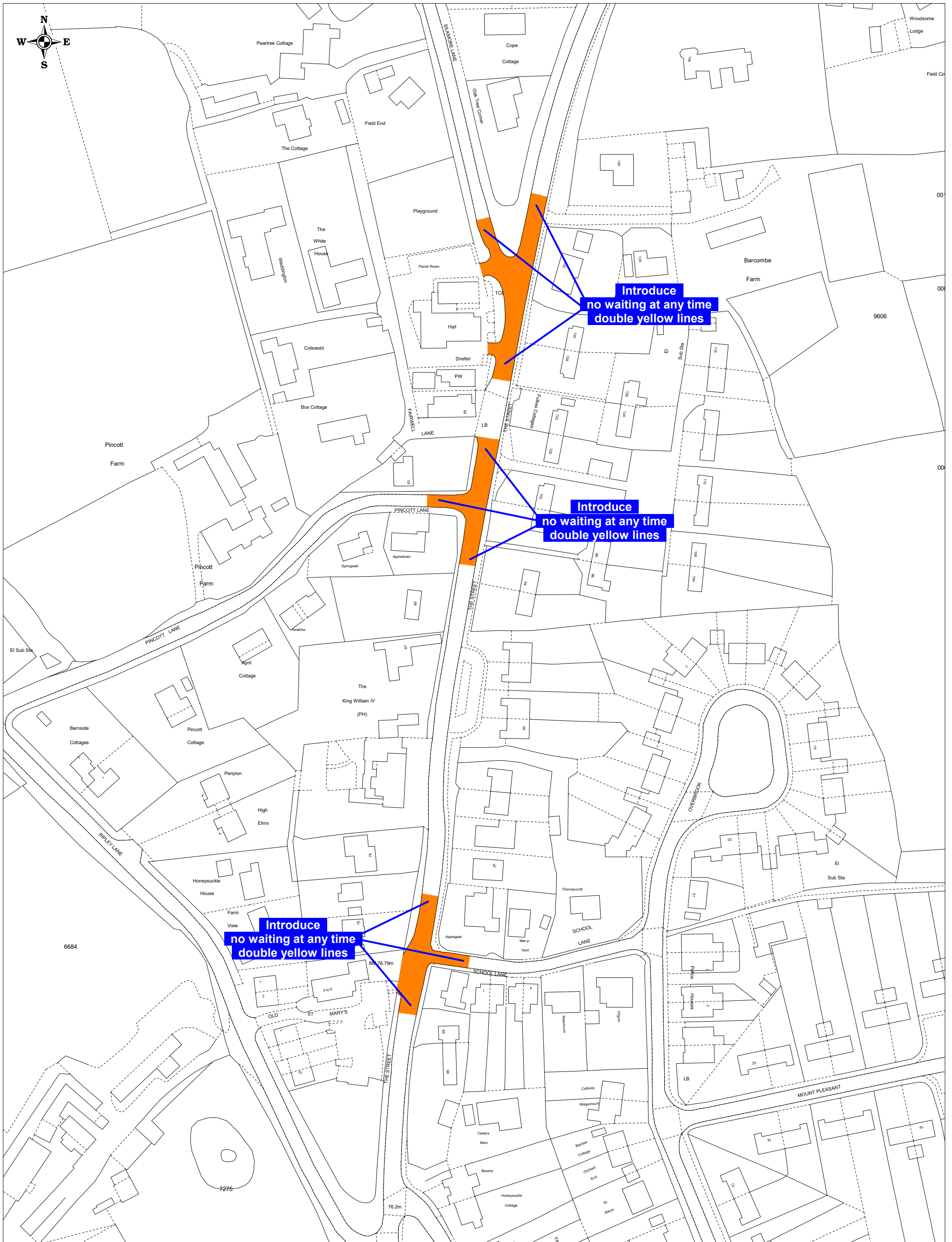
SCALE	1 : 1250 @ A4
DATE	07/03/2019
DRAWING No.	GBC/APH/AldershotRdProp
DRAWN BY	ANDREW HARKIN



Reproduced from Ordnance Survey Material.  
HMSO Crown Copyright. All rights reserved.  
Guildford Borough Council  
Licence No. 100019625, 2019

Guildford parking review -  
Proposed controls  
Belmont Ave / Worplesdon Rd, Guildford

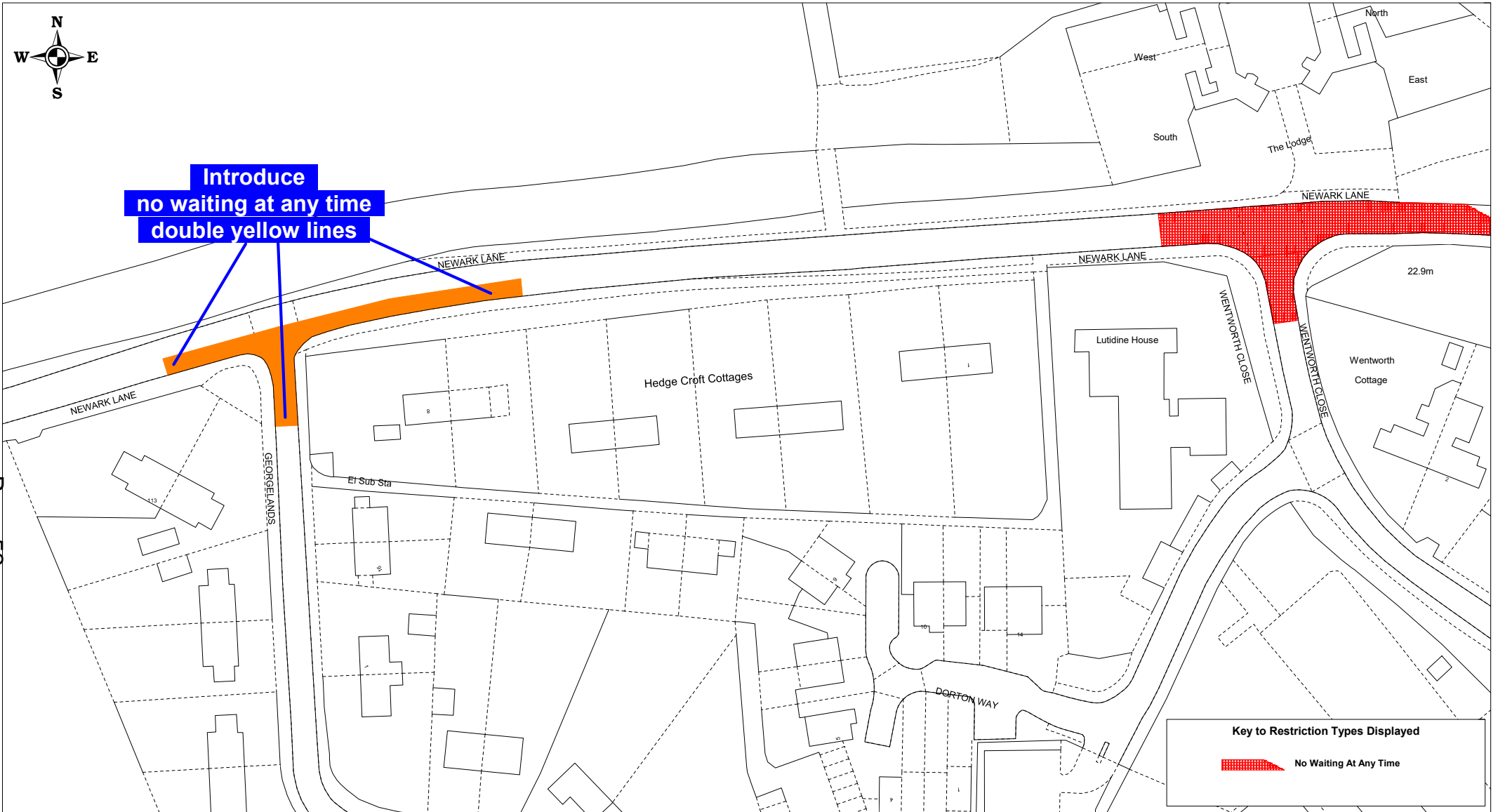
SCALE	1 : 1000 @ A4
DATE	07/03/2019
DRAWING No.	GBC/APH/BelmontAveProp
DRAWN BY	ANDREW HARKIN



SCALE	1 : 1250 @ A3
DATE	07/03/2019
DRAWING No.	GBC/APH/TheStreetWHorsleyProp
DRAWN BY	ANDREW HARKIN




**Introduce  
no waiting at any time  
double yellow lines**



Page 52

**Key to Restriction Types Displayed**

 No Waiting At Any Time



**GUILDFORD  
BOROUGH**

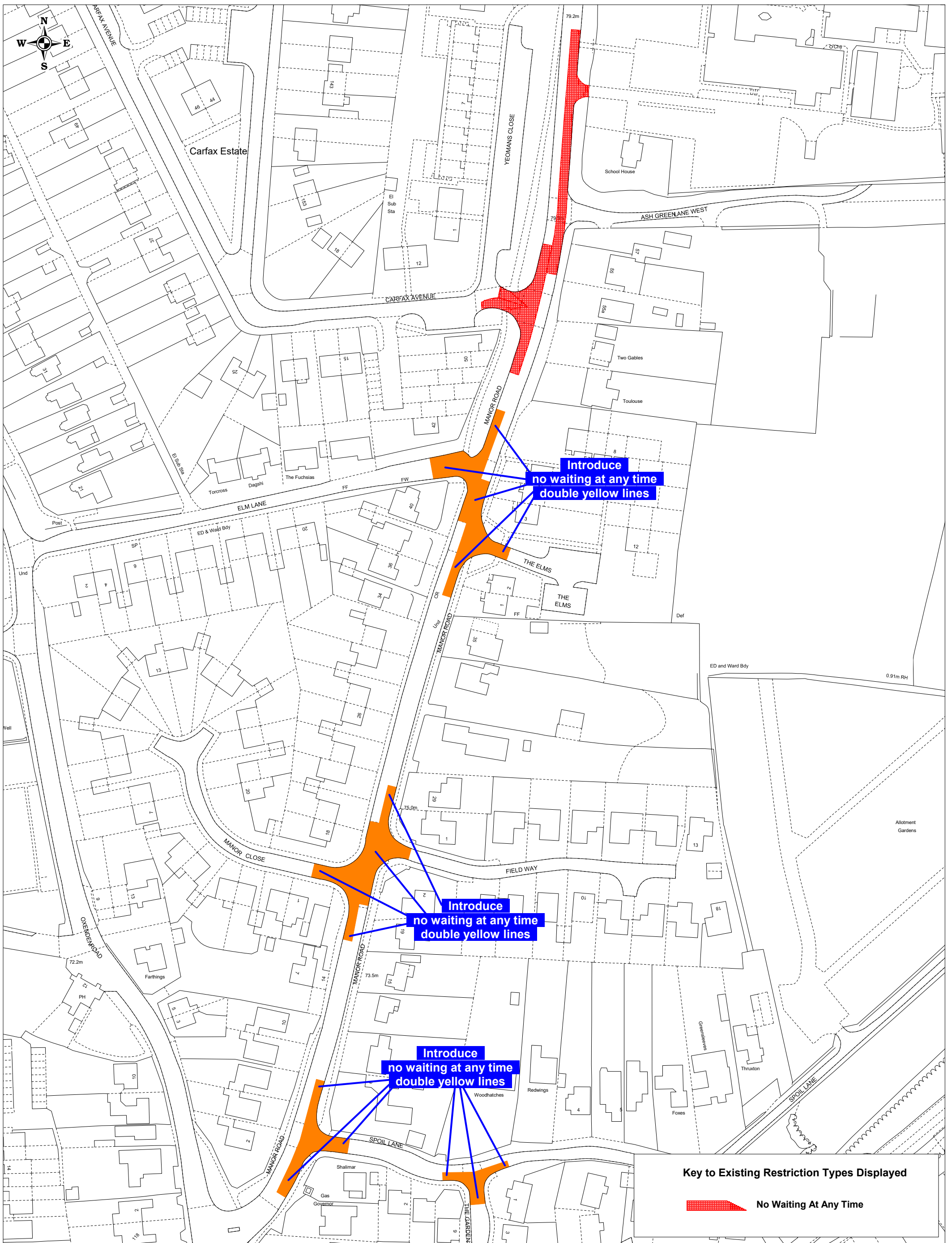


**SURREY  
COUNTY COUNCIL**

Reproduced from Ordnance Survey Material.  
HMSO Crown Copyright. All rights reserved.  
Guildford Borough Council  
Licence No. 100019625, 2019

**Guildford parking review -  
Proposed controls  
Newark Ln / Georgelands, Ripley**

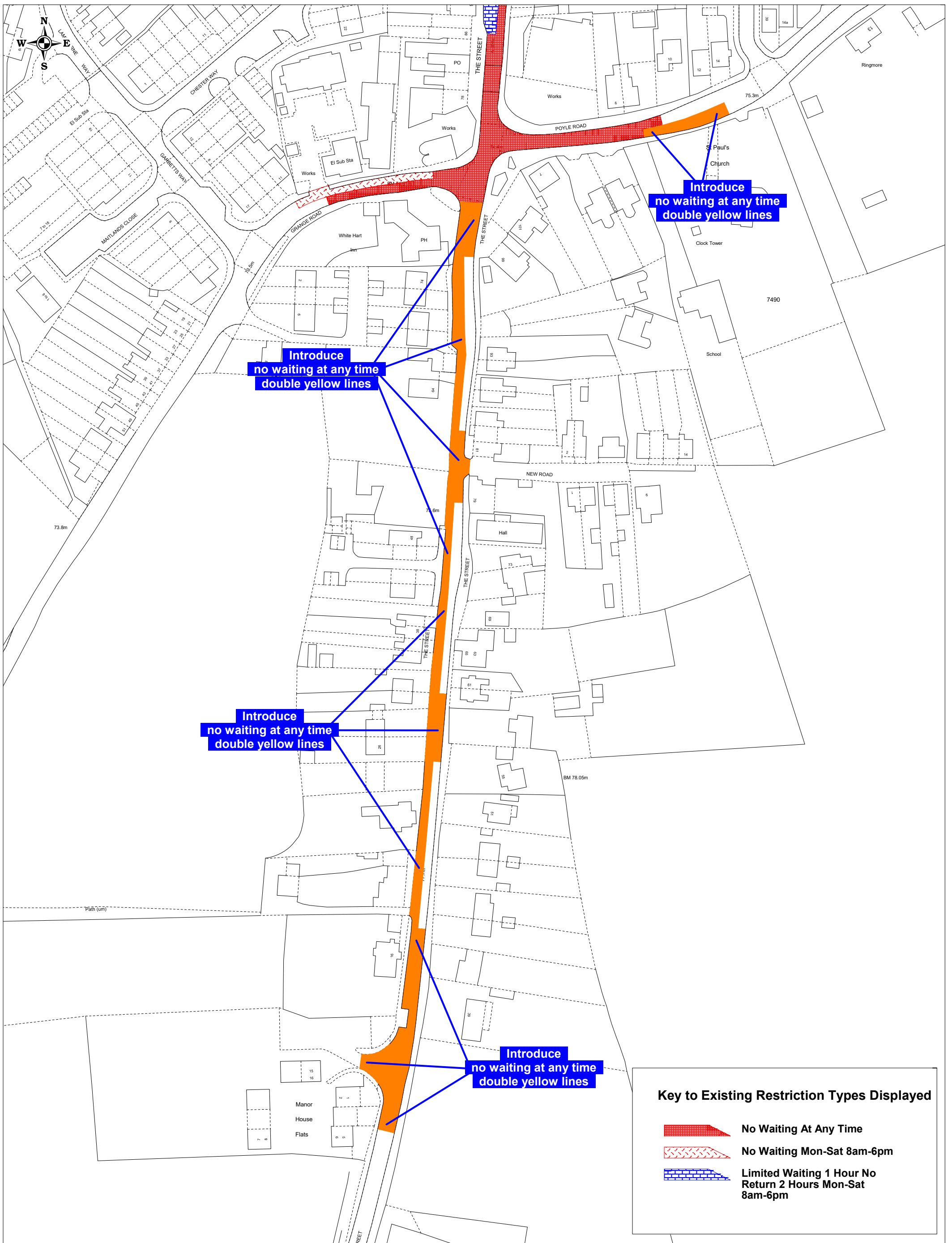
SCALE	1 : 1000 @ A4
DATE	07/03/2019
DRAWING No.	GBC/APH/NewarkLnProp
DRAWN BY	ANDREW HARKIN






Reproduced from Ordnance Survey Material.  
 HMSO Crown Copyright. All rights reserved.  
 Guildford Borough Council  
 Licence No: 100019625, 2019

Guildford parking review -  
 Proposed controls  
 Manor Rd area, Tongham

SCALE	1 : 1250 @ A3
DATE	07/03/2019
DRAWING No.	GBC/APH/ManorRdProp
DRAWN BY	ANDREW HARKIN



**Key to Existing Restriction Types Displayed**

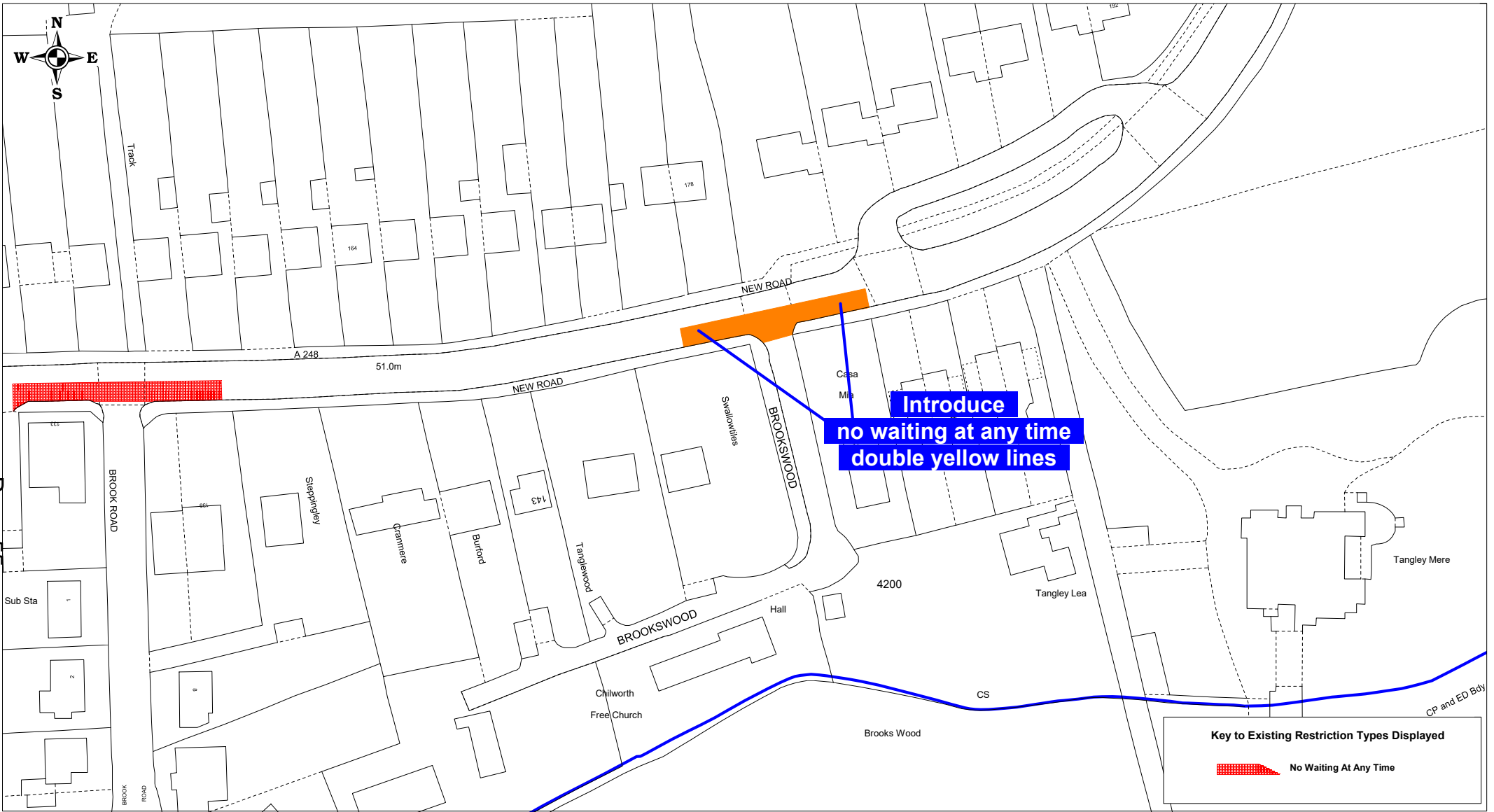
-  **No Waiting At Any Time**
-  **No Waiting Mon-Sat 8am-6pm**
-  **Limited Waiting 1 Hour No Return 2 Hours Mon-Sat 8am-6pm**




Reproduced from Ordnance Survey Material.  
 HMSO Crown Copyright. All rights reserved.  
 Guildford Borough Council  
 Licence No: 100019625, 2019

Guildford parking review -  
 Proposed controls  
 The Street & Poyle Rd, Tongham

SCALE	1 : 1250 @ A3
DATE	07/03/2019
DRAWING No.	GBC/APH/TheStreetPoyleRdProp
DRAWN BY	ANDREW HARKIN



**Key to Existing Restriction Types Displayed**

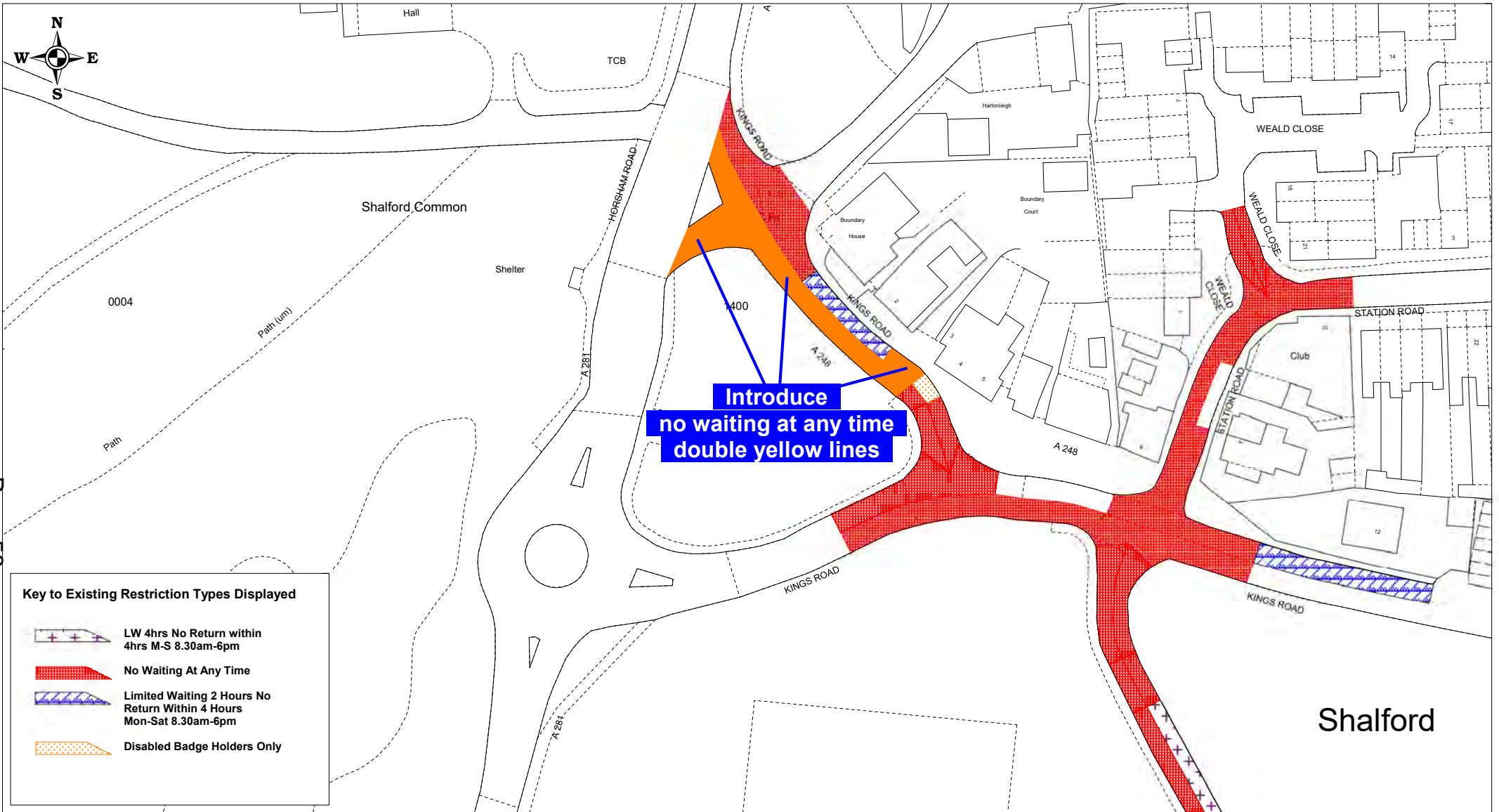
 No Waiting At Any Time



Reproduced from Ordnance Survey Material.  
 HMSO Crown Copyright. All rights reserved.  
 Guildford Borough Council  
 Licence No. 100019625, 2019

Guildford parking review -  
 Proposed controls  
 New Rd, Chilworth

SCALE	1 : 1000 @ A4
DATE	07/03/2019
DRAWING No.	GBC/APH/NewRdProp
DRAWN BY	ANDREW HARKIN

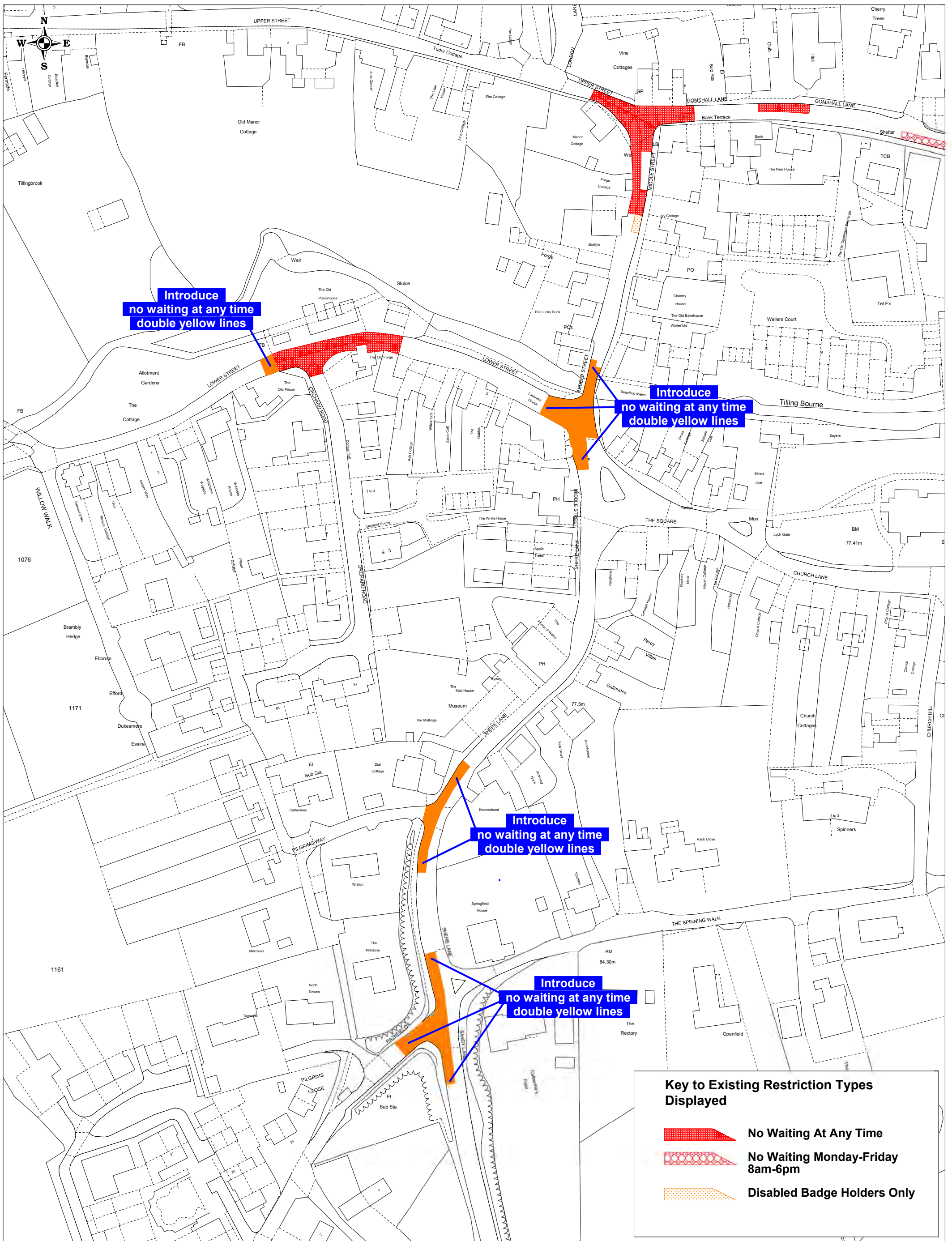


Reproduced from Ordnance Survey Material.  
 HMSO Crown Copyright. All rights reserved.  
 Guildford Borough Council  
 Licence No. 100019625, 2019




Guildford parking review -  
 Proposed controls  
 Kings Rd, Shalford

SCALE	1 : 1000 @ A4
DATE	07/03/2019
DRAWING No.	GBC/APH/KingsRdProp
DRAWN BY	ANDREW HARKIN





**Key to Existing Restriction Types Displayed**

-  **No Waiting At Any Time**
-  **No Waiting Monday-Friday 8am-6pm**
-  **Disabled Badge Holders Only**

SCALE	1 : 1250 @ A3
DATE	07/03/2019
DRAWING No.	GBC/APH/ShereVariousProp
DRAWN BY	ANDREW HARKIN

This page is intentionally left blank

## Non-CPZ - Scored Requests (by Division / Ward) - scores 24 or above (17 roads - 22 locations)

Division	Ward	Road	Location	Issue / Request	Reason Given	Score (max 66)	Clr Feedback expressing support
Ash	Ash Vale	Stratford Road*	in vicinity of Holly Lodge school	parking during school run still causes issues despite introduction of 2012 controls. Need for controls to be extended / other measures to reduce impact of school.	Safety & Access	24	
			both sides	DYL were implemented taking away spaced for school drop off and pick up	Access & Availability of Space	24	
Ash	Ash Wharf	Ash Hill Road*	in vicinity of Dover Garage	footway parking causes safety and access issues and raises maintenance concerns	Safety, Access & Environmental	26	Clr Randall
Ash	Ash Wharf	Harpers Road	Near junction with A323, Guildford Road	parking close to junction causes issues both within Harpers Road and Guildford Road & on grass verge obstructing view	Safety & Access	24	Clr Randall
Ash	Ash Wharf	Shawfield Road	grass verge opposite shops	although subject to parking controls, parking on verge still causes issues	Environmental	26	Clr Randall
Guildford North	Stoke	Hazel Avenue / Larch Avenue*	in vicinity of children's centre and new school development	concerned about all day parking associated with expanded uses of schools, and during school run in particular, when parents of children add to issues. Wants restrictions around junctions and to prevent issues close to bus stops.	Safety & Access	25	
Guildford South East	Christchurch	Boxgrove Avenue	at junctions with London Road (near Eaton Court) and Boxgrove Road	inconsiderate parking too close to junctions, accesses and on footways by residents of Eaton Court spills over into Boxgrove Avenue, and office parking at Boxgrove Road end of road also causes issues.	Safety & Access	24	Clrs Furniss & Nelson-Smith
Guildford West	Westborough	Aldershot Road	exit Hanna Gardens	DYL to fix visibility when exiting Hanna Gardens onto Aldershot Road	Safety & Access	25	
			junction with Hillview	Vehicles park at aldershot rd jnt with Hillview & cause obstruction	Safety & Access	25	
Guildford West	Westborough	Belmont Avenue	junction with Worplesdon Road	inconsiderate parking in proximity of junction causes issues	Safety & Access	27	
Horsleys	Clandon & Horsley	The Street, West Horsley	in the vicinity of Village Hall and School	inconsiderate parking associated with both cause access issues for residents	Safety & Access	24	
			junctions with Pincott Lane / School Lane*	parking close to junctions causes safety and access issues. DYL request	Safety & Access	27	
Horsleys	Lovelace	Newark Lane / Georgelands, Ripley *	at junction	parking at jnt blocks view to bend & long stay parking problem	Safety & Access	26	
Shalford	Ash South & Tongham	Manor Road	near Ash Manor School	Damage caused to grass verges by parents involved in school run.	Environmental	28	Clr Furniss
Shalford	Ash South & Tongham	Poyle Road	outside church	DYL to priorities space outside the church for weddings and hearses. SCC already proposing to introduce a carriage way edge marking as a stop gap	Availability of Space	27	Clr Furniss
Shalford	Ash South & Tongham	The Street, Tongham*	between Grange Road and give way 'feature'	parking combined with the volume of vehicles using the road causes issues	Safety, Access & Availability of Space	27	Clr Furniss
Shalford	Shalford	Brookwood Road, Chilworth	around junction	DYL request , this road missed when side roads has YL implemented. Parking on dropped kerbs and visibility problems. Sunday worst day.	Safety & Access	26	Clr Furniss

Division	Ward	Road	Location	Issue / Request	Reason Given	Score (max 66)	Cllr Feedback expressing support
Shalford	Shalford	Kings Road*	outside Snooty Fox	Lack of parking for shops/café create parking problems esp when deliveries. Cars parked to the side causing bank erosion. Illegal parking is happening. Could customer parking be created either where the bank is or in the the field used by fairground.	Safety, Access & Environmental	27	Cllr Furniss
Shere	Tillingbourne	Middle Street, Shere	next to Co-op	continuing concerns about issues caused by convenience store, and particularly deliveries.	Safety & Access	24	
			around various junctions	Want DYLS to resolve issues	Safety & Access	29	Cllr Taylor
Shere	Tillingbourne	Shere Lane*, Shere	between Pathfields and Pilgrims Way and cycle shop	inconsiderate parking including on footways causes serious safety issues. Want DYLS.	Safety & Access	31	Cllr Taylor
			at various locations	Want DYLS to resolve issues	Safety & Access	27	Cllr Taylor

**CPZ Requests - Summary of Triage**

No. already considered / or being considered	11
O&S Report issues	71
O&S Item 1 (A)	38
O&S Item 2 (B)	0
O&S Item 3 (C)	3
O&S Item 4 (D)	0
O&S Item 5 (E)	11
O&S Item 6 (F)	3
O&S Item 7 (G)	1
O&S Item 8 (H)	0
O&S Item 9 (I)	1
O&S Item 10 (J)	0
O&S Item 11 (K)	5
O&S / Officer Item 12	2
O&S Item 1, 12	2
O&S Item 5, 6	1
O&S Item 7, 8	1
Various O&S Items	3
Other Requests	126
<b>Total requests</b>	<b>218</b>

This page is intentionally left blank

<b>NON-CPZ SCORE</b>	<b>NON-CPZ Remaining Request Summary</b>
23	3
22	4
21	6
20	11
19	5
18	18
17	2
16	21
15	9
14	8
13	9
12	2
11	27
10	4
9	27
8	30
7	4
6	33
5	7
4	11
3	6
1	29
N/A	2
<b>TOTAL</b>	<b>278</b>
<i>215 roads / 18 Locations</i>	

This page is intentionally left blank



## Non-CPZ - Scored Requests (by Division / Ward) - (scores 23 &amp; below (278) 215 roads - 18 locations)

Division	Ward	Road	Location	Issue / Request	Reason Given	Score (max 66)	Cllr Feedback expressing support
All	All	All	pavement parking*	motorists park on pavements causing issues for other road users, particularly parents with children and those with disabilities. Wants borough-wide ban on pavement parking	Safety, Access & Environmental	N/A	
All	All	All		wants HGVs use of residential roads for parking to be restricted	Environmental	N/A	
Ash	Ash Vale	Ash Close*	throughout close	parking on both sides of road, across driveways, close to junction and cul de sac cause issues	Safety & Access	6	
Ash	Ash Vale	Avondale (Ash Vale Railway Stn)	outside residents homes	since DYL added for cobb's garage they now park outside residents houses.	Access & Availability of Space	6	
Ash	Ash Vale	Beaufort Road	Beaufort Rd/Old Farm Place	DYL req due to parking	Access & Availability of Space	1	
Ash	Ash Vale	Brook Close		Request resident parking or parking bay request - has autistic child and also damage from other residents if parks in front of houses	Safety & Access	1	
Ash	Ash Vale	Chart House Road	2007 restrictions	present restrictions are overly restrictive	Availability of Space	6	
Ash	Ash Vale	Cody Close	in/out drive	Parking restricts getting in/out driveway	Safety & Access	1	
Ash	Ash Vale	Frimley Road		Insufficient parking & if park in other streets, cars get damaged. Did request to GCC about permits	Safety & Access	18	
Ash	Ash Vale	Lakeside Road*		one property with 9 vehicles parks them indiscriminately on the footways and verges	Safety & Access	6	
Ash	Ash Vale	Lynchford Road	2007 restrictions	present restrictions are not restrictive enough and parking still causes issues	Safety & Access	18	
Ash	Ash Vale	Orchard Close	junction with Vale Road	large vehicle parked on grass verge close to junction causes issues.	Safety, Access & Environmental	6	
Ash	Ash Vale	Springfield Road		Having to park elsewhere due to congestion on parking, however cars getting damaged while parking elsewhere. Also cars for sale by garage contributing by parking on high way	Safety & Access	6	
Ash	Ash Vale	St Mary's Close		parking on grass verges causes various issues	Safety, Access & Environmental	6	
Ash	Ash Vale	Station Road West *	entrance or opp to business	DYL entrance as cars block pathway . Also some DYL gaps allow cars to park inbetween	Safety & Access	15	
Ash	Ash Vale	Station Road West *	close to pedestrian crossing	cant see down road at pedestrian crossing due to cars. DYL Req	Safety & Access	15	
Ash	Ash Vale	Vickers Road	in vicinity of No.30	wants parking in vicinity and opposite access, often on the footway, prevented due to the issues it causes	Safety & Access	1	
Ash	Ash Vale	Warwick Road*	Throughout + outside 39	DBL parking on paths & close to warwick Jnct, outside 39. Also complaint re planning outside 39 where parking is ltd already	Access & Availability of Space	6	
Ash	Ash Vale	Wellesley Close		DYL req	Access & Availability of Space	6	
Ash	Ash Vale	Wood Street	in vicinity of church	inconsiderate parking associated with church on pavements, on / close to driveways causes issues	Safety & Access	8	
Ash	Ash Wharf	Ashdene Road	junction with York Road	parking in vicinity of junction causes issues	Safety & Access	4	
Ash	Ash Wharf	Burrwood Gardens	in vicinity of No.11	a specific household are parking inconsiderately and obstructively, part on the pavement.	Safety & Access	9	
Ash	Ash Wharf	Chandlers Road*	2007 restrictions	on occasion obstruction is still caused despite recently introduced restrictions although off carriageway parking has been introduced making some of restriction surplus to requirements.	Safety & Access	18	Cllr Randall
Ash	Ash Wharf	Chandlers Road*	in vicinity of Health Centre	parking on verge should continue to be allowed with possible changes to controls to accommodate this	Access & Availability of Space	18	Cllr Randall
Ash	Ash Wharf	Chester Road*		DYL request on blind bend prior to drive way & bend of chester rd also	Safety, Access & Traffic Flow	18	Cllr Randall
Ash	Ash Wharf	College Road*	outside Nos.35-41	parking in road, and opposite driveways, in narrow sections, causes issues, particularly in the evening and at weekends	Safety & Access	9	
Ash	Ash Wharf	College Road*	junction with Heathcote Road	parking in vicinity of junction causes issues	Safety & Access	9	
Ash	Ash Wharf	Elleray Court	adopted section	parking needs to be formalised	Safety, Access & Availability of Space	9	
Ash	Ash Wharf	Elm View*		DYL req as Kia Garage parking cars in residential car park, elm view, no where for residents to park	Access & Availability of Space	11	
Ash	Ash Wharf	Ewins Close	parking close to bends and on pavements by lorries	wants restrictions and enforcement	Access & Availability of Space	11	
Ash	Ash Wharf	Gorselands Close		parking by non-residents causes access and availability issues. Residents want DYLs	Safety & Access	9	
Ash	Ash Wharf	Guildford Road*	Bollards near 'Dover Arms' roundabout	Bollards not effective as cars get through & abandoned	Safety, Access & Environmental	21	Cllr Randall

Division	Ward	Road	Location	Issue / Request	Reason Given	Score (max 66)	CIlr Feedback expressing support
Ash	Ash Wharf	Guildford Road*	Drive	Drive blocked & access difficult - dropped kerb legislation & possible lines required primarily due to local fast food outlet	Access & Availability of Space	21	CIlr Randall
Ash	Ash Wharf	Hutton Road*	in vicinity of The Swan public house	inconsiderate parking on associated with the pub on both sides of the road and on the bend causes issues	Safety & Access	13	
Ash	Ash Wharf	Longacre	various corners but junction with Church View in particular	inconsiderate parking on junctions and bends	Access	8	
Ash	Ash Wharf	Longfield Road	private access road	wants restrictions to prevent obstruction of access	Safety & Access	11	
Ash	Ash Wharf	Potters Crescent	outside Nos.2-8	wants additional parking facilities created	Access	9	
Ash	Ash Wharf	Potters Crescent	in vicinity and opposite No.13	wants parking restrictions introduced to improve access to and from off street parking facilities	Safety & Access	9	
Ash	Ash Wharf	Prospect Road*	various junctions including those with Gorseland Close and Elleray Court	concerns about parking in Prospect Road, particularly between 8pm and 8am the next day	Safety & Access	16	CIlr Randall
Ash	Ash Wharf	Prospect Road*	between Nos.14-30 (brow of hill)	parking by residents near brow of hill causes issues	Safety & Access	16	CIlr Randall
Ash	Ash Wharf	Prospect Road*	verges	inconsiderate parking on grass verges and speeding an issue	Availability of Space	16	CIlr Randall
Ash	Ash Wharf	Prospect Road*	outside Nos.52-56	vehicles sales on public highway cause issues	Safety & Access	13	
Ash	Ash Wharf	Shawfield Road	outside shops	long-stay parking affecting trade. Wants limited waiting controls, like those in nearby Wharf Road	Availability of Space	23	CIlr Randall
Ash	Ash Wharf	Vale Road	close to canal bridge	previously extended DYLS should be extended even further to prevent parking on western approach to bridge.	Safety	21	CIlr Randall
Ash	Ash Wharf	Vale Road	close to canal bridge	Parking outside shop should be made limited waiting. Spaces occupied by local residents impacting business	Availability of Space	22	CIlr Randall
Ash	Ash Wharf	Wharf Road*	2007 restrictions	wants residents' parking scheme	Availability of Space	18	CIlr Randall
Ash	Ash Wharf	Wharf Road*	2007 restrictions	wants measures introduced to prevent double parking as present situation not obvious enough to motorists	Safety & Access	18	CIlr Randall
Ash	Ash Wharf	Wharf Road*	in vicinity of Wollards Road	wants existing controls extended to improve visibility	Safety & Access	11	
Ash	Ash Wharf	Wharf Road*	corner & opp Foxhurst Rd	DYL req or parking controls. vehicles parked on corner obscuring traffic approaching. Ltd turn & visibility opp Foxhurst Rd .	Safety & Access	14	
Ash	Ash Wharf	Wren Court	junction with Fairview Road	inconsiderate parking blocks street nameplate and causes other difficulties, particularly for larger vehicles	Access	9	
Ash	Ash Wharf	Youngs Drive	pavement	DYL request	Access & Availability of Space	9	
Guildford East	Burpham	Bowers Lane	around junctions and on grass verges	Issues caused by parkings associated with nature area	Safety & Access	3	
Guildford East	Burpham	Bradfield Close		parking is becoming untenable	Safety, Access & Availability of Space	1	
Guildford East	Burpham	Darfield Road		inconsiderate parking causes issues	Safety & Access	1	
Guildford East	Burpham	Howard Ridge	school & yellow line down 1 side	unhappy that single line down 1 side leaving no parking for residents Also why parking round school so lenient	Access & Availability of Space	8	
Guildford East	Burpham	Kingpost Parade		Resident parking request as all parking charged	Access & Availability of Space	10	
Guildford East	Burpham	London Road *	214a	Request Resident Parking Scheme	Access & Availability of Space	16	
Guildford East	Burpham	London Road *		inconsiderate parking outside 232 causes problem with line of site when trying to join traffic. One car occupies the single space and cars park right up to it	Safety & Access	16	
Guildford East	Burpham	London Road *		Cars double parking in parking bay (non residents) causing obstruction and impair vision when pulling out of drive. Either Dbl Yellow or time limit in Bay.	Safety & Access	16	
Guildford East	Burpham	London Road*	Lay-by near roundabout	Parked cars opposite drive make it difficult to get in/out. Yellow Lines?	Safety & Access	16	
Guildford East	Burpham	Weybrook Drive	pavement parking	parking in lay-by restricts visibility and causes access issues.	Safety & Access	16	
Guildford East	Burpham	Weybrook Drive	pavement parking	wants issues it poses to pedestrians resolved	Safety & Access	1	
Guildford East	Burpham	Weylea Avenue, Weylea Farm	when enter from A3100	Due to legal parking on left people entering from A3100 have to drive on wrong side of road, from other way enter on blind bend and met by vehicles on their side. Also close to school	Safety & Access	6	
Guildford East	Burpham	Woodruff Avenue	near George Abbot School, where it becomes Charlock Way	to improve access for coaches wants parking restricted	Safety & Access	7	
Guildford East	Burpham	Bowers Farm Drive		DYL req, Unbroken lengths of parking on one side of road	Access & Availability of Space	18	
Guildford East	Burpham	Winterhill Way	between Briar Way and Hawthorn Way	parking close to junctions and opposite bus stop	Safety	7	

Division	Ward	Road	Location	Issue / Request	Reason Given	Score (max 66)	CIr Feedback expressing support
Guildford East	Merrow	Ashbury Crescent		inconsiderate parking by residents causes issues and needs addressing	Safety & Access	3	
Guildford East	Merrow	Collingwood Crescent		C/O AH - Parking restriction req	Access & Availability of Space	12	
Guildford East	Merrow	Daryngton Drive*		parking on verges and close to junctions and points of access cause issues . There is a need for residents' parking	Safety & Access	11	
Guildford East	Merrow	Daryngton Drive*	various junctions within	wants yellow lines at its junctions with Epsom Road, Carroll and Elles	Safety & Access	16	
Guildford East	Merrow	Down Road*	parking issues throughout road	need for residents' parking scheme to resolve availability issues, believed (by residents) to be caused by non-residents.	Availability of Space	6	
Guildford East	Merrow	Duncan Drive	Obstruction at 3	Large vehicle parks on road rather driveway outside 3, causing obstruction for cars turning left into DD, forced to swerve into middle of road /blind bend - hazard	Safety & Access	9	
Guildford East	Merrow	Epsom Road	near Boxgrove Gardens	parking on verge causing damage	Environmental	19	
Guildford East	Merrow	Fitzjohn Close		Parking restrictions required as cars parking on pavements & parking blocking access to road	Safety & Access	1	
Guildford East	Merrow	Great Goodwin Drive, Guildford	junction with Long Dyke	parking on verge causing damage	Environmental	4	
Guildford East	Merrow	Greencroft		supporting various parking challenges	Safety & Access	16	
Guildford East	Merrow	Greenhill Gardens		Congestion due to non residents, or use for free park and ride, some vans take up two residents spaces. Some large delivery vehicles not able to get through, wants sign to say resident parking	Safety & Access	6	
Guildford East	Merrow	Grove Road, Merrow	near junction with Longmead	parking too close to junction	Safety & Access	6	
Guildford East	Merrow	High Path Road*		Unrestricted parking, without breaks for passing, causes various issues. Parking is impossible day or night. The golf club at end and shops at entrance don't assist. Wants residents' parking	Safety, Access & Availability of Space	8	
Guildford East	Merrow	Holford Road	near junction with Epsom Road	parking close to junction causes safety and access issues	Safety & Access	10	
Guildford East	Merrow	Kingfisher Court	turning area outside Merrow Infant School	issues with parking during school run, and more generally, how the 'roundabout' is interpreted by motorists	Safety & Access	9	
Guildford East	Merrow	Kingfisher Drive*	parking bays	wants spaces within bays individually marked	Availability of Space	8	
Guildford East	Merrow	Kingfisher Drive*	in vicinity of No.1a	wants DYLS across driveway removed or replaced with SYL or APM	Availability of Space	8	
Guildford East	Merrow	Laustan Close	in vicinity of Church	inconsiderate parking associated with church causes issues.	Safety & Access	4	
Guildford East	Merrow	Levylsdene	green near junction with Epsom Road	commercial vehicles associated with building work causing issues and nuisance	Safety, Access & Environmental	10	
Guildford East	Merrow	Levylsdene*		DYL Reg due to cars blocking driveways and near misses	Safety & Access	1	
Guildford East	Merrow	Martins Close	pavement parking	commercial vehicles cause issues for access and potentially damage to footways. Wants bollards put back	Safety, Access & Environmental	6	
Guildford East	Merrow	Merrow Common Road	exit from R/B at Park in/Merrow In	always 12-15 cars parked on first 2 bends , make visibility and blind bend	Safety & Access	6	
Guildford East	Merrow	Parklands Place		inconsiderate parking on footways and adjacent to accesses causes issues	Safety & Access	8	
Guildford East	Merrow	Sheeplands Avenue	opposite No.37	wants restrictions introduced to prevent parking opposite driveway	Access	8	
Guildford East	Merrow	Stonecrop Road & Vicinity		concerned about availability of parking	Availability of Space	1	
Guildford East	Merrow	Trodds Lane	pinch points	Yellow line restrictions around pinch points to prevent undue effect on parking issues with visibility and traffic flow	Safety, Access & Traffic Flow	9	
Guildford East	Merrow	Tychbourne Drive	bays outside 56-62	bays 56-62 are misused by 1 resident. Parks between bays and at angles to hard to park	Access & Availability of Space	6	
Guildford East	Merrow	Wykeham Road		parking issues	Safety & Access	8	
Guildford North	Stoke	(Old) Woking Road*	between Red Rose Indian Restaurant to cul-de-sac end	inconsiderate parking causes issues, particularly in vicinity of acces to Stoke Mills Court	Access	11	
Guildford North	Stoke	Cedar Way	junction and pavements, particularly in vicinity of Birch Grove	parking in the junction and on the pavements causes issues	Safety & Access	16	
Guildford North	Stoke	Cypress Road	in vicinity of No.68 and elsewhere	parking outside and opposite property causes issues, particularly as it's on a bus route.	Safety & Access	16	
Guildford North	Stoke	Groom Walk	2011 restrictions	wants measures to overcome issues caused by overflow associated with neighbouring Slyfield Industrial Estate	Safety, Access & Availability of Space	8	
Guildford North	Stoke	Hornbeam Road	outside No.3	wants formalised controls to prevent vehicles blocking driveway	Access	8	
Guildford North	Stoke	May Tree Close		parking on verges, particularly by commercial vehicles, churning up green and causing issues	Availability of Space & Environmental	1	
Guildford North	Stoke	Medlar Close*		cars obstructing dropped kerb	Safety & Access	6	
Guildford North	Stoke	Moorfield Road		Additional parking bays requested for people working on estate. Lack of space esp as HGV now parking up	Access & Availability of Space	16	
Guildford North	Stoke	Old Farm Road	opposite bus stop o/s Nos.103-105	parking opposite bus stop causes issues when bus uses stop.	Safety & Access	11	

Division	Ward	Road	Location	Issue / Request	Reason Given	Score (max 66)	CIr Feedback expressing support
Guildford North	Stoke	Rowan Close		inconsiderate parking and availability issues caused by residents, which are only likely to be exacerbated by proposed housing developments	Availability of Space	10	
Guildford North	Stoke	Slyfield Green*		wants parking by commuters prevented, preferring a solution to be found on the Slyfield Industrial Estate	Availability of Space	8	
Guildford North	Stoke	Stoughton Road	verges in vicinity of Forsythia Place	parking on grass verges by residents and their visitors causes damage	Environmental	4	
Guildford North	Stoke	Stoughton Road	btwn mini R/B with Larch Ave down to Hornbeam Rd	DYL request to resolve parking problems btwn mini R/B with Larch Ave down to Hornbeam Rd caused by parking on both sides of road and close to center entrance	Safety & Access	19	
Guildford North	Stoke	various	in vicinity of Weyfield School	parking associated with school run causes issues which need to be addressed	Safety & Access	8	
Guildford North	Stoke	various on Slyfield Industrial Estate*		loss of parking due to parking controls introduced in 2011 and 'mis-use' of lay-bys	Availability of Space	15	
Guildford North	Stoke	various on Slyfield Industrial Estate*	parking bays	nuisance overnight parking causes issues and security concerns	Environmental	15	
Guildford North	Stoke	Westfield Road*	in vicinity of VW garage	double parking adjacent to lay-by causes issues as does long-stay parking by certain businesses	Safety & Access	8	
Guildford North	Stoke	Westfield Road*	in vicinity of 21/23 Westfield Road	revised access arrangements for 21/23 Westfield Road proposed and need to be accommodated	Access	8	
Guildford North	Stoke	Weyside Road*	at junction with Stoughton Road and in turning circle	inconsiderate parking by residents and visitors cause issues at all times	Safety & Access	1	
Guildford North	Stoke	Whitemore Road		Yellow lines and/or resident parking due to non resident parking concerns & impact on accessibility & available spaces.	Access & Availability of Space	14	
Guildford North	Stoke	Woking Road*	near junction between main road and service road	DYL request due to workers parking near jnct, causing hazard	Safety & Access	13	
Guildford North	Stoke	Woodlands Road*	2011 restrictions	now wants residents' parking scheme to resolve issues caused by neighbouring Slyfield Industrial Estate	Safety, Access & Availability of Space	14	
Guildford North	Stoke	Woodlands Road*	verges	parking on grass verges by residents causes damage	Environmental	11	
Guildford North	Stoke	Woodlands Road*	outside & opposite No.38	inconsiderate parking by abattoir workers cause issues	Safety & Access	14	
Guildford North	Stoke	Woodlands Road*		overnight parking by HGVs cause issue for residents.	Environmental	14	
Guildford North	Stoke & Stoughton	Stoughton Road, most of Bellfields and Woodbridge Hill	pavement parking	action required to deal with pavement parking	Safety & Access	11	
Guildford North	Stoughton	Anderson Close	in vicinity of accesses to communal parking areas	inconsiderate parking close to accesses cause issues although would prefer mirrors	Safety & Access	4	
Guildford North	Stoughton	Ardmore Avenue*		measures needed to increase availability of parking and prevent inconsiderate parking	Safety, Access & Availability of Space	8	
Guildford North	Stoughton	Ardmore Avenue		Resident parking request	Availability of Space	6	
Guildford North	Stoughton	Badger Close*		DYL req to stop obstructions in street	Safety & Access	6	
Guildford North	Stoughton	Barrack Road	entrance behind sutton court	o/s entrance to garages behind sutton court	Safety & Access	8	
Guildford North	Stoughton	Barrack Road*		parking associated with evening economy and new residential development causes issues for other residents.	Access & Availability of Space	8	
Guildford North	Stoughton	Barrack Road*	in vicinity of Raywood Court	inconsiderate parking in and around access causes issues.	Access & Availability of Space	8	
Guildford North	Stoughton	Barrack Road*	junction with Worplesdon Road	parking on bellmouth of junction and across pedestrian crossover cause issues	Safety & Access	15	
Guildford North	Stoughton	Deeprise Close	junction with Grange Road	inconsiderate parking , particularly that associated with use of playing fields causes issues.	Safety & Access	8	
Guildford North	Stoughton	Grange Road*	north of junction with Harts Gardens o/s No.101	wants DYLs amended (shortened or lengthend) to stop issues caused by vehicles trying to park between junction and access	Access & Availability of Space	11	
Guildford North	Stoughton	Grange Road*	outside terraced properties	neighbourhood disputes over availability of parking within space remaining as a result of 2011 controls	Availability of Space	14	
Guildford North	Stoughton	Johnston Green	area in front of garage block (public highway)	parking opposite garages causes issues	Access	1	
Guildford North	Stoughton	Johnston Walk	Junction with Worplesdon Road (service road)	Junction with Worplesdon Road (service road)	Safety & Access	6	
Guildford North	Stoughton	Johnston Walk		inconsiderate parking on footways causes issues	Safety & Access	13	

Division	Ward	Road	Location	Issue / Request	Reason Given	Score (max 66)	Cllr Feedback expressing support
Guildford North	Stoughton	Johnston Walk*	bend & approach	large vehicles park on bend causing drivers to pass on opp side. Parking is restricted due to large tree & visibility. Other end of JW approach with Johnston grnd & Tylehost, also cause hazard	Safety & Access	16	
Guildford North	Stoughton	Manor Gardens*	pavement parking	action required to deal with pavement parking and access issues, particularly for those wishing to use the footways and recycling vehicles	Safety & Access	15	
Guildford North	Stoughton	Manor Road*	parking bays	spaces being misused by Home2School minibuses	Availability of Space	12	
Guildford North	Stoughton	Manor Road*		need for residents' parking scheme, due to availability issues, particularly since redevelopment of health centre.	Availability of Space	11	
Guildford North	Stoughton	Queen Elizabeth Park development		junction protection throughout	Safety & Access	15	
Guildford North	Stoughton	Railton Road	in vicinity of accesses to communal parking areas	inconsiderate parking close to accesses cause issues although would prefer mirrors	Safety & Access	9	
Guildford North	Stoughton	Regalfield Close*	junction with Worplesdon Road	residents of Worplesdon Road park in road. Wants this and the issues it causes resolved.	Safety, Access & Availability of Space	18	Cllr A Goodwin
Guildford North	Stoughton	Stoughton Road		wants residents' parking scheme to resolve availability issues	Availability of Space	11	
Guildford North	Stoughton	Taragon Drive*		increased parking by commercial vehicles owned by residents (particularly No.16) causing issues	Availability of Space	1	
Guildford North	Stoughton	Thorpes Close		concerned about loss of parking through creation of vehicle crossovers	Availability of Space	1	
Guildford North	Stoughton	Worplesdon Road, Guildford (os 76-78)				18	
Guildford North	Stoughton	Worplesdon Road	to north of New Cross Road junction	inconsiderate parking in vicinity of junction causes issues	Safety & Access	18	
Guildford North	Stoughton	Worplesdon Road (service road)	cul-de-sac end adj. No.292		Access & Environmental	7	
Guildford South East	Holy Trinity	Downside Road	in vicinity of school sports facility (Urnfield)	residents parking inconsiderately and threatening users of the school facilities	Safety, Access & Availability of Space	8	
Guildford West	Onslow	Ash Grove / Cathedral Hill	opp side to houses	snlg yellow line req opposite houses	Safety, Access & Availability of Space	3	
Guildford West	Onslow	Beech Grove*	opposite No.61 and elsewhere	due to availability of space it is necessary for residents to park on grass verges	Availability of Space	11	
Guildford West	Onslow	Beech Grove*	eastern cul-de-sac end	inconsiderate parking on both sides of road, including on verges, and also in vicinity of The Drive, causes issues and prevents access by larger vehicles	Safety & Access	11	
Guildford West	Onslow	Cherry Tree Avenue		inconsiderate parking on both sides of road, including on verges, causes issues and prevents access by larger vehicles	Safety & Access	11	
Guildford West	Onslow & Westborough	Egerton Road* (North-South Section)	SYL peak time restriction	SYL restrictions should be removed to allow parking at all times. Need for improved hospital parking. Parking should be prioritised for residents and blue badge holders.	Access & Availability of Space	11	
Guildford West	Onslow	Middleton Road Industrial Estate		existing restrictions are outdated and parking needs to be reintroduced	Availability of Space	15	
Guildford West	Onslow	various Ashenden Estate	verges and footways	vehicles double parked on verges and footways cause issues for pedestrians. Need for residents' parking if measures are introduced to resolve this.	Safety, Access & Availability of Space	11	
Guildford West	Westborough	Applegarth Avenue	green in front of Nos.22-48	parking associated with student households in the area causing availability issues and damage to grass verges	Availability of Space & Environmental	1	
Guildford West & Worplesdon	Westborough & Worplesdon	Barnwood Road		inconsiderate parking causes issues	Safety & Access	16	
Guildford West	Westborough	Beckingham Road	cul-de-sac end	Parking on opposite houses, often on footways causes issues	Safety & Access	8	
Guildford West	Westborough	Belmont Avenue		DYL req both sides as narrow & cars have to drive in the middle of road	Safety & Access	6	
Guildford West	Westborough	Broomfield		inconsiderate parking causes issues	Safety & Access	13	
Guildford West	Westborough	Dunmore		insufficient parking for residents exacerbated by protection of grass verges / creation of flowerbeds (GBC Housing).	Availability of Space	1	
Guildford West	Westborough	Foxburrows Avenue		inconsiderate parking by hospital staff and students causes issues, including ones of availability of space	Safety, Access & Availability of Space	8	
Guildford West	Westborough	Grantley Road / Weston Road	on pavements	want measures / enforcement to prevent inconsiderate parking on footways	Safety & Access	6	
Guildford West	Westborough	Greville Close		Disabled Parking Formalisation	Area wide	8	
Guildford West	Westborough	Greville Close*		inconsiderate parking on junctions, bends and in garage blocks by non-residents causing issues, including availability and suggestion of residents' parking.	Safety, Access & Availability of Space	17	

Division	Ward	Road	Location	Issue / Request	Reason Given	Score (max 66)	Cllr Feedback expressing support
Guildford West	Westborough	Greville Close*	block entrance to 3	non residents cars block entrance as DYL to short, need extension and both sides to entrance and/or parking restrictions/permits	Safety & Access	8	
Guildford West	Westborough	Park Barn Drive	jnct	SYL req due to congestion of cars so jnct preserved & also residents to park there outside peak times	Access & Availability of Space	9	
Guildford West	Westborough	Park Barn Drive	brow of hill	DYLS need extending to resolve	Safety & Traffic Flow	9	
Guildford West	Westborough	Parkhurst Road*		parking in vicinity of driveways cause issues and formalised parking controls / residents' parking is required	Safety, Access & Availability of Space	6	
Guildford West	Westborough	Roundhill Way	Roundhill Way meets Foxborrows Ave	parking congestion from commuters to Uni and repair company causes lack of parking for residents and hazards when parked on pavement	Access & Availability of Space	6	
Guildford West	Westborough	Rydes Hill Road* & Clayton Drive		wants DYL on one side, and around 90-degree bends, to prevent inconsiderate parking and on Clayton Drive. Also issues around junction with Rydes Avenue.	Safety & Access	6	
Guildford West	Westborough	Shepherds Hill	Near junction with Worplesdon Rd	DYL req on corner of Shepherds Hill and Worplesdon Rd, cars parked dangerously	Safety & Access	20	
Guildford West	Westborough	Southway*	service road	wants a review of recently introduced controls as parking issues continue to grow, increasing danger, threatening behaviour and obstruction.	Safety, Access & Availability of Space	13	
Guildford West	Westborough	Southway*	near No.147	parking by non-residents causes availability issues for residents. Permit scheme required	Availability of Space	18	
Guildford West	Westborough	Southway*	near A3 pedestrian underpass to Egerton Road	parking by non-residents leaves little parking for residents and their visitors	Availability of Space	11	
Guildford West	Westborough	Vernon Way	dropped kerb access	have dropped kerb + white line but keep getting blocked in/out. Also vehicles parked on kerb so problem for pedestrians	Safety & Access	6	
Guildford West	Westborough	Weston Road	between Parkhurst Road & Grantley Road	existing restrictions need to be extended to resolve issue caused by inconsiderate parking	Safety & Access	6	
Guildford West	Westborough	Woodside Road	adjacent to No.120 Southway	indistinct crossover leads to issues of obstruction	Access	6	
Guildford West	Westborough	Woodside Road*	26 Woodside & 57 Woodside	(26) ask for ext of line but since harrasement and blocking access need help to work out solution & (57) Cars park outside or opposite my drive making it difficult for me to get in/out. There are dbl yellow lines which stop at my drive, can they be continued. DYL REV	Safety & Access	6	
Horsleys	Clandon & Horsley	Effingham Common Road	in vicinity of railway station	Cars parking on footways cause issues	Safety & Access	20	Cllr Iles
Horsleys	Clandon & Horsley	Effington Jnct Train Station	access off Howard Road	Cars parked on DYL blocking access to Howard Road.	Safety & Access	18	
Horsleys	Clandon & Horsley	Epsom Road (A246), East Horsley	pavement parking in vicinity of Carlans Garage	wants measures to prevent footway parking	Safety & Access	11	
Horsleys	Clandon & Horsley	Farleys Close		inconsiderate parking by residents on footways and verges cause issues. Measures required to prevent this.	Safety & Access	1	
Horsleys	Clandon & Horsley	Forest Road	Effingham jnct end. Verge side of service road at jnct	cars parked on verge side of service road at jnct, causings issues for residents an damage to verge & hazard to children	Safety & Access	18	
Horsleys	Clandon & Horsley	Kingston Avenue*	o/s Nos.1&2	advises houses have been extended and it means cars repeatedly park so that they block the footway and access completely	Safety & Access	8	
Horsleys	Clandon & Horsley	Kingston Avenue*	outside No.47	wants formalised controls to prevent vehicles blocking driveway	Access	11	
Horsleys	Clandon & Horsley	Kingston Avenue*		Parking restriction request. Tiny space btw 47+48 only big enough for smart car, also road and driveways being blocked inc large vehcles for days	Access & Availability of Space	8	
Horsleys	Clandon & Horsley	Nightingale Crescent (GBC) and Northcote Crescent*	in vicinity of Raleigh School and on bend near 'Fariwinds' in particular	parking associated with school run causes issues which need to be addressed	Safety & Access	5	
Horsleys	Clandon & Horsley	Ockham Road South	outside Maranello House	wants SYL changed to DYL to deter lorry parking on pavements	Safety & Access	19	
Horsleys	Clandon & Horsley	Ockham Road South	in service road / layby opposite butchers	wants limited waiting parking bays to prioritise space for customers of butchers	Safety & Access	19	Cllr Iles
Horsleys	Clandon & Horsley	School Lane, West Horsley	junctions with Overbrook and The Street	parking close to junctions causes safety and access issues	Availability of Space	6	
Horsleys	Clandon & Horsley	St Martins Close*		inconsiderate parking by commuters and other non-residents throughout road, but particularly close to junction with Ockham Road South, on bend and adjacent to lowered kerbs cause issues, including ones of availability of space.	Safety, Access & Availability of Space	16	
Horsleys	Clandon & Horsley	Various East Horsley	existing restrictions	following PCN suggested parking restrictions are not required in a village such as East Horsley	Availability of Space	1	
Horsleys	Effingham	Lower Road*	Howard effington sch & brow of hill	since DYL introduced parking issue has moved to brow of hill & build up of traffic	Safety & Access	20	

Division	Ward	Road	Location	Issue / Request	Reason Given	Score (max 66)	CIlr Feedback expressing support
Horsleys	Effingham	Mount Pleasant		existing DYLS need to be extended to resolve issues caused by rugby club at weekends	Safety & Access	16	
Horsleys	Effingham	Norwood Road, Effingham	near junction with Epsom Road	want extension to existing controls	Safety & Access	16	
Horsleys	Lovelace	High Street, Ripley*	bus stops	complaint about parking in bus stops which presently are not clearways due to lack of signs	Safety & Access	20	
Horsleys	Lovelace	High Street, Ripley*	service road outside Hartley Antiques and other verges	concern about loss of space if parking is prevented in service road and on other verges	Availability of Space	20	
Horsleys	Lovelace	High Street, Ripley*	service road outside Hartley Antiques	wants parking on services road and adjacent grass verge prevented	Safety & Access	20	
Horsleys	Lovelace	Portsmouth Road, Ripley	grassed areas in vicinity of Sevenoaks	HGVs park on the verges causing damage. Wants reinstatement of physical measures.	Safety, Access & Environmental	11	
Shalford	Ash South & Tongham	Ash Green Road*	Bend - direction of white lane	parking on bend causes issues, hazard pushing vehicles into oncoming traffic (along Ash green in direction of White Lane)	Safety	11	CIlr Furniss
Shalford	Ash South & Tongham	Cardinals Estate (East Ring)*	in vicinity of schools, children's daycare centre and old peoples' home	parking on junctions, pavements and across lowered kerbs causes safety and access issues, particularly during school run. Increased parking provision required and yellow line waiting restrictions.	Safety, Access & Availability of Space	19	CIlr Furniss
Shalford	Ash South & Tongham	Cardinals Estate (East Ring)*	in vicinity of No.22	Wants restriction around and opposite driveway to facilitate access for his large, disabled-adapted vehicle	Access	14	CIlr Furniss
Shalford	Ash South & Tongham	Carfax Avenue		Parking on footpaths a problem. Verge parking would be beneficial	Safety, Access, Availability of Space & Environmental	9	CIlr Furniss
Shalford	Ash South & Tongham	Carfax Avenue		wants parking bays and parking controls to be introduced	Safety, Access & Availability of Space	9	CIlr Furniss
Shalford	Ash South & Tongham	Carfax Avenue	opposite driveway	registered disabled and has 18ft long vehicle that has difficulty accessing off-street facilities when vehicles parked opposite.	Access	9	CIlr Furniss
Shalford	Ash South & Tongham	Carfax Avenue		availability of space issues.	Availability of Space	9	CIlr Furniss
Shalford	Ash South & Tongham	Farm Walk	in turning head	parking by residents causes issues	Safety & Access	4	CIlr Furniss
Shalford	Ash South & Tongham	Foreman Park	2012 restrictions	parking on estate already chaotic and likely to be exacerbated by new controls to be introduced nearby.	Safety, Access & Availability of Space	18	CIlr Furniss
Shalford	Ash South & Tongham	Foreman Road	2012 restrictions	Parking should be prevented between Ash Church Road and Foreman Park and beyond.	Safety & Access	18	CIlr Furniss
Shalford	Ash South & Tongham	Grange Road	both sides of road beyond existing restrictions	wants additional controls to prevent parking obstructing deliveries by large vehicles	Access	11	CIlr Furniss
Shalford	Ash South & Tongham	May Crescent		insufficient parking for residents leading to inconsiderate parking. More parking required.	Safety, Access & Availability of Space	9	CIlr Furniss
Shalford	Ash South & Tongham	Newton Way		motorists encroach upon lowered kerb and park opposite making access difficult	Access	9	CIlr Furniss
Shalford	Ash South & Tongham	Oxenden Road	opposite Phillips Close	wants restrictions to prevent parking on verge which blocks pedestrian link through to footway	Safety & Access	22	CIlr Furniss
Shalford	Ash South & Tongham	Shawfield Lane	in vicinity of junction with Shawfield Road	inconsiderate parking close to driveway and junction cause issues.	Safety & Access	9	CIlr Furniss
Shalford	Ash South & Tongham	Spoil Lane	near junction with Manor Road	parking associated with Vets causes issues	Safety & Access	9	CIlr Furniss
Shalford	Ash South & Tongham	The Ridges		inconsiderate parking associated with Mount Brown Police HQ causes issues.	Safety & Access	16	CIlr Furniss
Shalford	Ash South & Tongham	The Street, Tongham*	in vicinity of No.20	inconsiderate parking on pavements and opposite driveways cause issues	Safety & Access	18	CIlr Furniss
Shalford	Ash South & Tongham	Underwood Avenue	junction with Roberston Way	parking close to junction causes safety and access issues	Safety & Access	9	CIlr Furniss
Shalford	Ash South & Tongham	Underwood Avenue	in vicinity of St Georges Stores	inconsiderate parking on grass verges and footways causing issues.	Safety, Access & Environmental	11	CIlr Furniss
Shalford	Ash South & Tongham	Underwood Avenue		levels of car ownership amongst some residents, and those having building works done, causes issues for other residents.	Safety, Access & Environmental	9	CIlr Furniss
Shalford	Ash South & Tongham	various roads within Compton		wants DYLS to prevent ongoing obstruction of driveway issues	Safety & Access	4	CIlr Furniss
Shalford	Shalford	Almsgate, Compton	in vicinity of No.1	inconsiderate parking on grass verges and footways.	Safety & Access	11	CIlr Furniss
Shalford	Shalford	Copse Close, Chilworth		Signage request for resident parking only, now new road non residents parking on Copse Close	Access & Availability of Space	16	CIlr Furniss
Shalford	Shalford	James Road, Peasmarsh	jnct with Oakdene Road	vehicles park right up to the jnct, restrict view and danger to cyclist + kids playground opposite so attracts kids	Safety & Access	20	CIlr Furniss

Division	Ward	Road	Location	Issue / Request	Reason Given	Score (max 66)	CIr Feedback expressing support
Shalford	Shalford	Kings Road		Legal parking bays are obstructing safe exit from Station Rd as on bend, causing hazard pulling out. Suggestion to move to side of village green along Kings Road.	Safety & Access	21	CIr Furniss
Shalford	Shalford	New Road, Chilworth*	further to 2012 controls	Further request from Police and a local resident for additional controls in various locations	Safety & Access	13	CIr Furniss
Shalford	Shalford	New Road, Chilworth*	further to 2012 controls	Further request from Police and a local resident for additional controls in various locations	Safety & Access	22	CIr Furniss
Shalford	Shalford	Oakdene Road*, Peasmarsh	Various including accesses to James Road and Oakdene Place	all day parking associated with Astolat industrial estate (particularly the Renault garage) causes issues. Could the grass verge be engineered to create more parking. Residents of road are using cones, boxes and other items to sequestrate public highway for their own use	Safety, Access, Availability of Space & Environmental	20	CIr Furniss
Shalford	Shalford	Poplar Road	outside No.35 on bend	parking by residents of No.35 causes issues	Safety & Access	9	CIr Furniss
Shalford	Shalford	Spiceall	disabled bay outside No.33	needs to be formalised to deter abuse	Access & Availability of Space	4	CIr Furniss
Shalford	Shalford	Station Road*		congestion since new housing dev, require resident parking, vouchers, permit DYL, remove pathway to create parking	Access & Availability of Space	11	CIr Furniss
Shalford	Shalford	The Ridges		inconsiderate parking associated with Mount Brown Police HQ causes issues.	Safety & Access	16	CIr Furniss
Shalford	Shalford	various roads within Compton		wants DYLS to prevent ongoing obstruction of driveway issues	Safety & Access	4	CIr Furniss
Shalford	The Pilgrims	Elstead Road	Manor Fields, Seale	Resident parking request within newly created lay-by - PETITION	Availability of Space	21	CIr Furniss
Shalford	The Pilgrims	The Green, Seale	in vicinity of The Sands Room	parking associated with club causes severe access issues and impacts on availability of space	Safety, Access & Availability of Space	6	CIr Furniss
Shalford	The Pilgrims	The Street, Puttenham	in vicinity of Good Intent public house	parking associated with pub coupled with lorries wishing to gain access to nearby ind. est. causes issues	Safety & Access	20	CIr Furniss
Shere	Clandon & Horsley	Lime Grove / Woodstock	at junction	wants restrictions to prevent parking close to junction	Safety & Access	1	
Shere	Clandon & Horsley	Meadowlands*		parking in laybys by rail commuters at West Clandon railway station by day and within the carriageway by residents in the evening is causing issues	Safety, Access, Availability of Space & Environmental	5	
Shere	Clandon & Horsley	Meadowlands*	opposite Nos.41-43	Verges are damaged, unsightly and could be used to create additional parking	Availability of Space & Environmental	5	
Shere	Clandon & Horsley	The Street (A247), West Clandon	in vicinity of school	enforceable parking controls required to resolve issues caused by the school run	Safety & Access	23	
Shere	Send	Beech Drive, Send		inconsiderate parking outside properties and close to driveways	Access & Environmental	1	
Shere	Send	Maple Road	in vicinity of junction with Send Marsh Lane	parking close to junction causes issues	Safety & Access	1	
Shere	Send	Maysfield Close	parking by non-residents	wants residents' only parking scheme for residents of Maysfield Road, and 6 & 7 Send Marsh Road to prevent parking by other residents who live nearby	Availability of Space	1	
Shere	Send	Portsmouth Road (B2215), Send	to right of junction with Broughton Hall Avenue	parking in vicinity of junction and in bus stop needs to be prevented	Safety & Access	11	
Shere	Send	Potters Lane	in vicinity of New Inn public house	footway parking causes safety and access issues	Safety & Access	4	
Shere	Send	Sandfields	junction with Send Hill	inconsiderate parking associated with school run causes issues. Would like restrictions associated with the times of the school run	Safety & Access	3	
Shere	Send	Sandy Lane*	around Rec.	Would prefer not to have formalised controls but inconsiderate parking adjacent to and opposite drive associated with Rec. causes issues.	Safety & Access	3	
Shere	Send	Sandy Lane*	in vicinity of Sandilands	inconsiderate parking close to driveway cause issues.	Access	3	
Shere	Send	Send Hill	around St Bede's School	problems associated with school run need to be addressed by DYL on both sides of road	Safety & Access	6	
Shere	Send	Send Lane	Nos.157-160	inconsiderate parking associated with nearby shops and café causes issues for bin collections	Safety & Access	15	



Division	Ward	Road	Location	Issue / Request	Reason Given	Score (max 66)	Cllr Feedback expressing support
Shere	Send	Send Lane	Nos.108-110	parking on footways causes issues for pedestrians and restricts visibility for those using access between Nos.108-100	Safety & Access	13	
Shere	Send	Wharf Lane*	parking close to junctions	inconsiderate parking causes issues and particular residents who run business regularly block road with vans	Safety & Access	1	
Shere	Tillingbourne	Church Lane, Albury	junction with Weston Fields	parking on verge causing damage, and elsewhere, limiting availability	Access, Availability of Space & Environmental	5	
Shere	Tillingbourne	Ewhurst Road, Peaslake		Can't park close to homes due to congestion from non residents	Access & Availability of Space	8	
Shere	Tillingbourne	Felday Glade, Holmbury St Mary	opposite Glade House and at junction with B2126	wants restrictions opposite driveway to facilitate visits by fuel lorries and at junction to improve safety	Access	5	
Shere	Tillingbourne	Halfpenny Close	close to junction with Blacksmith Lane	wants restrictions to prevent parking by commercial vehicles, particularly on footways	Safety, Access & Environmental	6	
Shere	Tillingbourne	Lower Street, Shere		Want DYs at various locations to resolve issues	Safety & Access	22	Cllr Taylor
Shere	Tillingbourne	New Road, Gomshall	junction with Queen Street	parking close to junctions causes safety and access issues, particularly for refuse vehicles	Safety & Access	1	
Shere	Tillingbourne	Pathfields	in vicinity of junctions	concerns about lack of parking for residents forcing them to park in dangerous locations. Wants parking issues addresses and car park for residents	Safety, Access & Availability of Space	18	

This page is intentionally left blank

<b>CPZ Outstanding Triage Request Summary</b>	
O&S No. being considered	58 (of 71)
O&S Outstanding Report issues	12 (of 71)
Petitions	2
<b>Outstanding CPZ Requests</b>	
O&S Item 2 (B)	0
O&S Item 3 (C)	2
O&S Item 4 (D)	0
O&S Item 6 (F)	3
O&S Item 7 (G)	1
O&S Item 8 (H)	0
O&S Item 9 (I)	1
O&S Item 10 (J)	0
O&S Item 5, 6	1
O&S Item 7, 8	1
Various O&S Items	3
Other Requests	128
<b>Total requests</b>	<b>140</b>

This page is intentionally left blank

## CPZ Outstanding Triaged Requests (140) 86 roads/ 8 locations- (by Division and Ward with Cllr feedback)

Division	Ward	CPZ Area	Road	Location	Issue / Request	Reason Given	Area-wide / Local		Within O&S	Cllr Feedback
Guildford South East	Christchurch	I	Aldersey Road	near No.14	present 2-kerb setback distance to adjacent bays is insufficient.	Safety & Access	Local	Existing Request	No	
Guildford South East	Christchurch	I	Albury Road	3rd parking bay (1)	3rd Parking bay overlaps drop kerb at No 1 so making it difficult to maneuver in/out more difficult	Parking Restriction Rev	Local	Existing Request	No	
Guildford South East	Christchurch	I	Aldersey Road		Wants measures to prevent parking by camper vans	Environmental	Area-wide	Existing Request	No	
Guildford South East	Christchurch	I	Cranley Road		Ask if can remove the park restrictions down Cranley Rd (nxt to sch) over weekend. Visitors can only park for 2 hrs even though they are empty. They were original only weekdays	Parking Restriction Rev	Area-wide	Existing Request	No, but similar to 9	
Guildford South East	Christchurch	I	Cranley Road		Wants bays closest to Maori Road curtailed	Safety & Access	Local	New Request	No	Cllr Nelson-Smith
Guildford South East	Christchurch	I	Epsom Road		Wants greater flexibility for organisations to acquire business / operational permits to allow them to park close to their place of work.	Flexibility	Area-wide	Existing Request	No	
Guildford South East	Christchurch	I	Linfield Gardens (just outside CPZ)		Inconsiderate parking and lack of parking causing issues.	Access & Availability of Space	Area-wide	Existing Request	No	
Guildford South East	Christchurch	I	Lower Edgeborough Road	outside Edgehill (6)	Reduction of free Parking Bay Request in front of edgehill, 6 blocks of flats. Due to restricted visibility & bin collection issue with bins of pavement	Parking Restriction Rev	Local	Existing Request	No	
Guildford South East	Christchurch	I	Tangler Road		Wants bay closest to Epsom Road curtailed / removed	Safety & Access	Local	New Request	No	Cllr Nelson-Smith
Guildford South West	Friary & St Nicolas	A	Artillery Rd / Artillery Tr / George Rd		Wants residents from Area D to be prevented from parking in Area A.	Access & Availability of Space	Area-wide	Existing Request	7	
Guildford South West	Friary & St Nicolas	A	Artillery Road		wants individual spaces marked within the bays and 'drop off' bays provided.	Access & Availability of Space	Area-wide	Existing Request	No	
Guildford South West	Friary & St Nicolas	A	Artillery Road		Suggest Area A have 2 hr bays and permit bays, after 18.00 anyone can park & limit Area A to 1 car permit.	Parking Permit Rev - Zone	Area-wide	Existing Request	No	
Guildford South West	Friary & St Nicolas	A	Artillery Terrace		accessibility issues for large vehicles servicing premises.	Access & Availability of Space	Area-wide / Enforcement	Existing Request	No	
Guildford South West	Friary & St Nicolas	A	Church Road		there are too many permits issued for the number of spaces provided, and allowances should be made when spaces are temporarily suspended.	Access & Availability of Space	Area-wide	Existing Request	7, 8	
Guildford South West	Friary & St Nicolas	A	Dapdune Road		Want measures to prevent local businesses from 'playing the system' and shuffling cars.	Access & Availability of Space	Area-wide	Existing Request	No	
Guildford South West	Friary & St Nicolas	A	Dapdune Road / Walnut Tree Close	Car club / electric charging points	problem charging electric cars as either 2 slow or in bays only allow 2 hours	Parking Permit Rev	Area-wide	Existing Request	No	
Guildford South West	Friary & St Nicolas	A	Gardner Road		Wants stringent permit eligibility checks to ensure permits are not being misacquired by those with off-street parking.	Access & Availability of Space	Area-wide	Existing Request	No	
Guildford South West	Friary & St Nicolas	A	Gardner Road		Wants individual spaces marked within the bays	Access & Availability of Space	Area-wide	Existing Request	No	
Guildford South West	Friary & St Nicolas	A	George Road		When Yellow Lines to be repainted on Artillery Terrace in front & opposite Shaftesbury Hall & potential of bollard or lines on Illegal Off Street Parking on Council Land	Parking Restriction Req	Area-wide	Existing Request	No	
Guildford South West	Friary & St Nicolas	A	Markenfield Road	near Nettles Terrace	opportunities to increase availability of parking through changes to existing controls should be explored.	Access & Availability of Space	Local	Existing Request	No	
Guildford South West	Friary & St Nicolas	A	William Road		Permit Request to allow pregnant wife & later pram access to front. At Back slippery stair and feel a risk. (Initial request delinced due to 2 berth bay behind house).	Parking permit Req	local	Existing Request	No	
Guildford South West	Friary & St Nicolas	A	William Road		Residents use shared-use spaces making it extremely difficult for bonafide visitors to find a space. Additionally, the limits on visitor permits, particularly when building work is required, causes issues.	Access & Availability of Space	Area-wide	Existing Request	No	
Guildford South West	Friary & St Nicolas	B	Bury Fields	the Court	No Residents parking for The court and not enough parking. Unfair free parking at Millmead. Looking for resolution	Parking permit Req	Area-wide	Existing Request	No	
Guildford South West	Friary & St Nicolas	B	Denzil Road		Wants residents permit only throughout through the removal of shared use	Access & Availability of Space	Area-wide	Existing Request	No	Cllr A Goodwin
Guildford South West	Friary & St Nicolas	B	Farnham Road		Lack of parking causes issues.	Access & Availability of Space	Local	Existing Request	No	
Guildford South West	Friary & St Nicolas	B	Millmead Terrace	Bellairs Apt	having previously converted from LW to PO, request to change some back to LW	Parking Bay Rev	Area-wide	Existing Request	No	
Guildford South West	Friary & St Nicolas	B	Upperton Road		Non resident with the same zone park on upperton rd in the morning as near to Train stn leaving less parking for resident. Also Cars from the takeaway and rentals also add to the problem. Can we have our our Zone parking	Parking Restriction Req - Access	Area-wide	Existing Request	No	Cllr A Goodwin
Guildford South West	Friary & St Nicolas	D	Bedford Road (off street)	Bedford House, top of Friary car park	Request for on street permits be used for offstreet. Has Zone D permit, which not suitable for carers.	Parking permit Req	Local	Existing Request	No	

Division	Ward	CPZ Area	Road	Location	Issue / Request	Reason Given	Area-wide / Local		Within O&S	Clr Feedback
Guildford South West	Friary & St Nicolas	D	Bedford Road area		Increase prioritisation of spaces for residents and greater flexibility for those in private developments to acquire permits.	Access & Availability of Space	Area-wide	Existing Request	No	
Guildford South West	Friary & St Nicolas	D	Martyr Road		Wants P&D only bays made dual-use	Access & Availability of Space	Local	Existing Request	6	
Guildford South West	Friary & St Nicolas	D	Martyr Road		General lack of space particularly when projects are ongoing in the area, which is often in a town centre location.	Access & Availability of Space	Area-wide	Existing Request	No	
Guildford South West	Friary & St Nicolas	D	Martyr Road		Wants P&D dual-use spaces made Permit Only	Access & Availability of Space	Local	New Request	6	Clr Reeves
Guildford South West	Friary & St Nicolas	D	Millmead		Parking used I Millmead as no park in Bury str. H/E due to inconsiderate parking spaces an not be usd. Suggest either paint individual bays. Also asked if addit visitor permits will be avail.	Parking Restriction Req	Area-wide	Existing Request	No	
Guildford South West	Friary & St Nicolas	D	North Street	North Street, near marks and spencer	Resident ask for disabled bays at taxi rank	Parking Restriction Req	local	Existing Request	No	
Guildford South West	Friary & St Nicolas	D	North Street		Unhappy that disabled bays taken over by taxi rank that rarely used.	Parking Restriction Rev	local	Existing Request	No	
Guildford South West	Friary & St Nicolas	D	Woodbridge Road	52 Woodbridge Road, Flat 6 Pavillion	Was declined as has lease car through boyfriends company - see notes if any exception	Parking Permit Req	local	Existing Request	No	
Guildford South West	Friary & St Nicolas	D	Leapale Road	o/s Pub	Wants loading restriction removed or transferred to opposite side of road	Access & Availability of Space	Local	Existing Request	No	
Guildford South West	Friary & St Nicolas	E	Josephs Road	opp. No.26	Wants SYL opposite driveway converted to DYL to improve access.	Access & Availability of Space	Local	Existing Request	No	
Guildford South West	Friary & St Nicolas	E	Joseph's Road, Springside Court	just out of CPZ	Insufficient parking for amount of flats	Parking Restriction Req	Area-wide	Existing Request	No	
Guildford South West	Friary & St Nicolas	E	Langley Close	just out of CPZ	Request for resident parking permit with no time restriction, due to congestion by non residents	Parking Permit Req - Residents	Area-wide	Existing Request	No	
Guildford South West	Friary & St Nicolas	E	Langley Close (just outside CPZ)		wants allocated parking for residents	Access & Availability of Space	Area-wide	Existing Request	No	
Guildford South West	Friary & St Nicolas	E	Langley Close (just outside CPZ)		wants spaced marked out and controls introduced.	Safety, Access & Availability of Space.	Area-wide	Existing Request	No	
Guildford South West	Friary & St Nicolas	E	Langley Close (just outside CPZ)		occasional accessibility issues	Access & Availability of Space	Area-wide	Existing Request	No	
Guildford South West	Friary & St Nicolas	E	Langley Close (just outside CPZ)		wants spaces marked out and controls introduced to resolve various inconsiderate parking issues.	Safety, Access & Availability of Space.	Area-wide	Existing Request	No	
Guildford South West	Friary & St Nicolas	E	Recreation Road		use of Rec. on Friday afternoons and on weekends cause issues.	Access & Availability of Space	Area-wide	Existing Request	No, but similar to 1	
Guildford South West	Friary & St Nicolas	E	Recreation Road		parking outside present control hours an issue, particularly as it is caused by non-residents	Access & Availability of Space	Area-wide	Existing Request	No, but similar to 1	
Guildford South West	Friary & St Nicolas	E	Recreation Road		wants residents' motorcycles to be exempt from the permit scheme.	Flexibility	Area-wide	Existing Request	No	
Guildford South West	Friary & St Nicolas	F	Bray Road		Want all spaces in cul-de-sac section to be permit only.	Access & Availability of Space	Local	Existing Request	No	
Guildford South West	Friary & St Nicolas	F	Bray Road		wants greater prioritisation for permit holders to deter visitors to hospital parking on-street	Access & Availability of Space	Local	Existing Request	No	
Guildford South West	Friary & St Nicolas	F	Bray Road	btwn Nos.59-61 Bray Road	Renew Yellow lines + Crossover for private drive between 59 and 61 Bray Road, request that you provide more width beyond the gateposts because it is extremely difficult to back into the drive when cars are parked right up to the edge	Yellow Line Req - Renewal	Area-wide	Existing Request	No	
Guildford South West	Friary & St Nicolas	F	Mountside	'upper' section	Wants greater flexibility to acquire residents' permits.	Access & Availability of Space	Area-wide	Existing Request	No	
Guildford South West	Friary & St Nicolas	F	Nethermount	opp. No.3	Parking bay opposite driveway causes access issues	Access & Availability of Space	Local	Existing Request	No	
Guildford South West	Friary & St Nicolas	G	Chestnut Avenue	section nearest Portsmouth Road	wants bays closest Portsmouth Road made permit only and individual spaces marked within shorter bays.	Access & Availability of Space	Local	Existing Request	No	
Guildford South West	Friary & St Nicolas	G	Chestnut Avenue		Since redevelopment of barratt hse, further from portsmouth rd, dropped kerb has been restored, can this space be given to resident for 2 hour bays.	Parking Bay Req	Area-wide	Existing Request	No	
Guildford South West	Friary & St Nicolas	G	Devon Bank	o/s No.4	Wants restrictions removing directly outside property to allow parking across own driveway.	Access & Availability of Space	Area-wide	Existing Request	No	
Guildford South West	Friary & St Nicolas	G	Guildown Road		Wants measures to prevent residents with vans and camper vans from being able to park them on-street.	Environmental	Area-wide	Existing Request	No	
Guildford South West	Friary & St Nicolas	G	Guildown Road	No.17a	Clarification of Rules - restriction of large vehicles	Permit eligibility	local	Existing Request	No	

Division	Ward	CPZ Area	Road	Location	Issue / Request	Reason Given	Area-wide / Local		Within O&S	Clr Feedback
Guildford South West	Friary & St Nicolas	Various	Various		Wants a new town centre zone, permit only throughout Artillery Road / Church Road / George Road area, and greater flexibility for residents in the area around the town centre to park in the Borough Council's car parks.	Access & Availability of Space	Area-wide	New Request	Various O&S	
Guildford South East	Holy Trinity	A	Falcon Road	near No.44	There is undoubtedly a parking problem in the area. Residents using bays make it difficult for those with care workers and relatives that provide care.	Access & Availability of Space	Area-wide	Existing Request	No	
Guildford South East	Holy Trinity	C	Addison Road		Wants greater flexibility to accommodate the needs of multicar households.	Flexibility	Area-wide	Existing Request	No	
Guildford South East	Holy Trinity	C	Addison Road		Insufficient space particularly in the evenings. Wants more limited permit eligibility.	Access & Availability of Space	Area-wide	Existing Request	No, but similar to 1	
Guildford South East	Holy Trinity	C	Addison Road		Lack of parking, particularly in the evenings and at weekends, but conversely, wants more flexibility regarding visitor permits.	Access & Availability of Space	Area-wide	Existing Request	No, but similar to 1	
Guildford South East	Holy Trinity	C	Addison Road		More signage needed as Parents on school pick up ignore existing signage and park in bays	Parking Signage Rev - Additional Permit signs	Area-wide	Existing Request	No	
Guildford South East	Holy Trinity	C	Addison Road area		not enough space, too many permits issued cause issues, particularly outside the current operational hours.	Access & Availability of Space	Area-wide	Existing Request	No, but similar to 1	
Guildford South East	Holy Trinity	C	Clandon Road	No.6	Require more permits as planning permission was for only 1 car. Decline sent as has space for 2-3	Parking Permit Req	Area-wide	Existing Request	No	
Guildford South East	Holy Trinity	C	Cline Road		Lack of parking, particularly in the evenings and at weekends.	Access & Availability of Space	Area-wide	Existing Request	No, but similar to 1	
Guildford South East	Holy Trinity	C	Cline Road		Insufficient Parking sugg 1-road permit only, 2-no more than 2 cars, 3-no vans, 4-take away permits for those parking over 2 spaces to save for 2nd car	Parking Restriction Req	Area-wide	Existing Request	No	
Guildford South East	Holy Trinity	C	Pewley Way	No.59	Relocation of controlled parking bay request, due to reconstructing bin area and restricting moving bins	Parking Restriction Rev-Bay Relocation	local	Existing Request	No	
Guildford South East	Holy Trinity	C	St Catherines Park (just outside CPZ)		Inconsiderate parking away from existing controls causing issues.	Safety & Access	Local	Existing Request	No	
Guildford South East	Holy Trinity	C	Warren Road		wants greater flexibility for multicar households to acquire residents' permits	Flexibility	Area-wide	Existing Request	No	
Guildford South East	Holy Trinity	C	St Lukes Square		Provided template to complete to request resident parking scheme	Resident parking Scheme Req	Area-wide	Existing Request	No	
Guildford South East	Holy Trinity	D	Brodie Road		D Pmt revoked due to hard grd, h/e vehicles regularly blocked. Other residents with D have this issue. Dbl yellow lines wont help as CEO infrequent.	Parking Restriction Rev	local	Existing Request	No	
Guildford South East	Holy Trinity	D	Castle Street	access between Nos.38&39	Wants existing DYLS bolstered to prevent loading and unloading.	Access & Availability of Space	Local	Existing Request	No	
Guildford South East	Holy Trinity	D	Cheselden Road	No.26	Zone D parking permit required, have 2 small children + Wife having physio due to back problems, also question if some parking in and around should be revised to accomoate residents. Reqd also for H for 2nd car	Parking Permit Req - Zone D & H	local	Existing Request	5, 6	
Guildford South East	Holy Trinity	D	College Road	College Road, 1 Bellerby apartments	Moved into Bellerby Apt, request parking permit as only 4 spaces for 7 flats	Parking Permit Req	Local	Existing Request	No	
Guildford South East	Holy Trinity	D	Eastgate Gardens	Guildford High Street, Royal Grammar School	Request for Red lines or red hatched area as entrance to school being obscured by parked cars and hazard	Parking Restriction Req	Area-wide	Existing Request	No	
Guildford South East	Holy Trinity	D	Haydon Place	No.62 - access door or Canapy coffee ltd	Renovated + outside acces door is yellow line + requires converting to Dbl yellow EXT (like front) as impact trade + visibility?	Dbl Yellow Line Rev	local	Existing Request	No	
Guildford South East	Holy Trinity	D	Jenner Road		Insufficient Zone D parking for residents have to park elsewhere then move cars, looking for solution	Parking Permit Rev	Area-wide	Existing Request	6	
Guildford South East	Holy Trinity	D	Jenner Road		Due to congestion not able to park on resident parking bays, only pay and display. Asked if pay & display could be permit also?	Parking Restriction Req	Area-wide	Existing Request	6	
Guildford South East	Holy Trinity	D	Town Centre		RingGo expansion request to have available all on street CP	RingGo Expansion Req	Area-wide	Existing Request	3	
Guildford South East	Holy Trinity	D	Yvonne Arnaud access road (GBC private)	disabled bays	wants spaces formalised to prevent misuse	Access & Availability of Space	Local	Existing Request	No	
Guildford South East	Holy Trinity	E	Stocton Road		Wants individual spaces marked within the bays	Access & Availability of Space	Area-wide	Existing Request	No	
Guildford South East	Holy Trinity	E	Stocton Road		parking associated with Rec. (Sunday morning football) causes issues.	Safety, Access & Availability of Space.	Area-wide	New Request	No, but similar to 1	
Guildford South East	Holy Trinity	E	Stocton Road		Wants greater ability for multi-car households to acquire more residents' permits.	Flexibility	Area-wide	New Request	No	

Division	Ward	CPZ Area	Road	Location	Issue / Request	Reason Given	Area-wide / Local		Within O&S	Clr Feedback
Guildford South East	Holy Trinity	H	Chantry Quarry (private)		Wants private road to be eligible for on-street residents' and visitor parking permits.	Flexibility	Area-wide	New Request	No	
Guildford South East	Holy Trinity	H	Chantry Quarry (private)		Wants private road to be eligible for on-street residents' and visitor parking permits.	Flexibility	Area-wide	New Request	No	
Guildford South East	Holy Trinity	H	Chantry Quarry (private)		Wants private road to be eligible for on-street residents' and visitor parking permits.	Flexibility	Area-wide	New Request	No	
Guildford South East	Holy Trinity	H	Chantry Quarry (private)		Wants private road to be eligible for on-street residents' and visitor parking permits.	Flexibility	Area-wide	New Request	No	
Guildford South East	Holy Trinity	H	Hillier Road		REF FM00969064 - More prk at hillier road for school pick up	Addition Parking Req	Area-wide	New Request	No	
Guildford South East	Holy Trinity	H	Semaphore Road		No parking for residents in Zone H due to 2 hour free parking	Parking Permit Rev	Area-wide	New Request	No	
Guildford South East	Holy Trinity	H	Tilehouse Road		position of parking bay close to driveway causes issues.	Safety & Access	Local	New Request	No	
Guildford South East	Holy Trinity	H	Tilehouse Road		Permit holder causing obstruction, due to size other vehicles have to mount the pavement/verge causing damage	Parking Restriction Req	local	New Request	No	
Guildford South East	Holy Trinity	H	Warwicks Bench		Wants greater prioritisation for permit holders or ability to acquire a permit for Area D	Access & Availability of Space	Area-wide	New Request	No	
Guildford South East	Holy Trinity	I	Epsom Road		Cars parked along pavement/rd w/out Auth, shortening width of road causing hazard	Parking Restriction Req - Safety & Access	Area-wide	Existing Request	No	
Guildford South East	Holy Trinity	I	Epsom Road	No.39	Cars parked along pavement/rd w/out Auth, shortening width of road causing hazard. 39 epsom road	Parking Restriction Req - Safety & Access	Area-wide	Existing Request	No	
Guildford South East	Holy Trinity	I	Lancaster Avenue		congestion of cars makes deliveries & other vehicles access difficult. Also impacts on safety. Large vehicles like waste have to straddle the kerb. Questions what options available and are resident permits possible.	Parking Permit Req - Residents	local	New Request	No	
Guildford South East	Holy Trinity	I	Lancaster Avenue		Require parking restrictions Residents find it difficult to get on/off drives due to congestion in Road as a free car park.	Parking Restriction Req	Area-wide	New Request	No	
Guildford South East	Holy Trinity	I	Lancaster Avenue area (just outside CPZ)		inconsiderate parking causes issues.	Safety, Access & Availability of Space	Area-wide	New Request	No	
Guildford South East	Holy Trinity	I	Lancaster Avenue area (just outside CPZ)		some residents have been threatening towards pupils, even when they park sensibly.	Access & Availability of Space	Area-wide	New Request	No	
Guildford South East	Holy Trinity	I	Rosetrees (just outside CPZ)		parking in evenings and weekends particularly problematic.	Safety, Access & Availability of Space	Area-wide	New Request	No	
Guildford South East	Holy Trinity	Various	Various		Need to make public our intention to reorganise the town centre permit zones.	Access & Availability of Space	Area-wide	New Request	Various O&S	
Guildford South East	Holy Trinity & Christchurch	C	Clandon Road		parking for prolonged periods by vehicles, including camper vans, is an issue.	Availability of space & Environmental	Area-wide	New Request	No	
Guidford Sout East & West	Holy Trinity & Friary & St Nicholas	A	Area A in general		Wants those who choose to rent garages to have their eligibility for on-street permits reduced accordingly.	Access & Availability of Space	Area-wide	New Request	No	
Guidford Sout East & West	Holy Trinity & Friary & St Nicholas	D	Area D in general		Wants more permit only and dual-use parking to reduce need for adjacent area permits reducing availability of space for Permit A residents.	Access & Availability of Space	Area-wide	New Request	Various O&S	
Guidford Sout East & West	Holy Trinity & Friary & St Nicholas	D	Area D in general		Wants greater flexibility to allow residents of private development to acquire on-street permits.	Flexibility	Area-wide	New Request	No	
Guidford Sout East & West	Holy Trinity & Friary & St Nicholas	D	Area D in general		On-street Pay by Phone	Flexibility	Area-wide	New Request	3	
Guidford Sout East	Merrow	I	Epsom Road		Land Encroachment of parked & derelict cars parked	Parking Restriction Req	Area-wide	New Request	No	
Guildford South West	Onslow	B	Guildford Park Avenue		Wants greater permit flexibility to accommodate multicar households in location with little permit pressure and where absent landlords retain the use of the garage associated with the address for their own use.	Flexibility	Area-wide	New Request	No	
Guildford South West	Onslow	B	Guildford Park Avenue		Wants greater permit flexibility to accommodate multicar households in location with little permit pressure	Flexibility	Area-wide	New Request	No	
Guildford South West	Onslow	B	Guildford Park Avenue		Wants permits to be issued to vulnerable user-groups who do not have access to a garage due to the wishes of their landlord.	Flexibility	Area-wide	New Request	No	
Guildford South West	Onslow	F	Madrid Road		Petition to change 2 hour bay	Petition to Rev 2 hr bay	Area-wide	New Request	No	
Guildford South West	Onslow	F	Poltimore Road		Wants greater permit flexibility to accommodate multicar households in location with little permit pressure	Flexibility	Area-wide	New Request	No	
Guildford South West	Onslow	F	Sandalwood		Want more flexible permit eligibility to take into account temporary situations such as pregnancy and having young children.	Flexibility	Area-wide	New Request	No	



Division	Ward	CPZ Area	Road	Location	Issue / Request	Reason Given	Area-wide / Local		Within O&S	Cllr Feedback
Guildford South West	Onslow	F	Sandalwood		Wants greater permit flexibility to accommodate households whose garages, whilst useable, are tight.	Flexibility	Area-wide	New Request	No	
Guildford South West	Onslow	J	Alresford Road		Wants measures to prevent parking by camper vans	Environmental	Area-wide	New Request	No	
Guildford South West	Onslow	J	Alresford Road	No.13	Have 5 cars between 2 houses + only allow 2 cars on drive + 2 permits. Road is congested with cars and would like more spaces in front of the house?	Parking Permit Req	Area-wide	New Request	No	
Guildford South West	Onslow	J	Area J - Onslow Village		Wants consistency and feels that it is unfair that residents in the Onslow Village extension have the flexibility to park without needing a permit whilst those elsewhere within Area J do.	Access & Availability of Space	Area-wide	New Request	No	
Guildford South West	Onslow	J	Area J - Onslow Village		Review of Unrestricted bays	Access & Availability of Space	Area-wide	New Request	No	
Guildford South West	Onslow	J	Area J - Onslow Village		Removing Saturday controls from Onslow Village	Access & Availability of Space	Area-wide	New Request	9	
Guildford South West	Onslow	J	Area J - Onslow Village		Small extension to the CPZ required in Manor Way.	Access & Availability of Space	Area-wide	New Request	No	
Guildford South West	Onslow	J	East Mead	No.37	Due to work on drive the parking bay in front of house need to be moved + query on gaining permits	Parking Bay Move Req	Local	New Request	No	
Guildford South West	Onslow	J	Friars Gate		Degree of prioritisation is unnecessary as there is always a significant excess of space to vehicles.	Flexibility	Area-wide	New Request	No	
Guildford South West	Onslow	J	High View Road (just outside CPZ)	o/s Nos.27-28	Possible curtailment of DYLs near junction.	Access & Availability of Space	Local	New Request	No	
Guildford South West	Onslow	J	Litchfield Way	o/s Nos.4-6	Wants bay o/s Nos.4-6 converted to permit only, along with all those in the E-W section of the road.	Access & Availability of Space	Area-wide	New Request	No	
Guildford South West	Onslow	J	Manor Way (just outside CPZ)	east of Abbots Close	Although it may be against the wishes of the residents there, wants the CPZ to extend to the junction with Abbots Close.	Safety & Access	Area-wide	New Request	No	
Guildford South West	Onslow	J	Manor Way (just outside CPZ)	east of Abbots Close	Cyclist continue to meet motorists coming the other way in the section where unbroken lengths of parking are still permitted.	Safety & Access	Area-wide	New Request	No	
Guildford South West	Onslow	J	Old Court Road		Wants allocated spaces as non-permit holders regularly occupy all spaces in the evenings.	Access & Availability of Space	Area-wide	New Request	No, but similar to 1	
Guildford South West	Onslow	J	Orchard Road	near No.5	Wants bay relocated / removed because space when occupied by oversized vehicle causes issues.	Safety & Access	Local	New Request	No	
Guildford South West	Onslow	J	Orchard Road		Require enforcement, large vehicles to large for bays, blocking driveways + cause hazard & visibility. Normally either side of no 5	Parking Restriction + Enforcement	local	New Request	No	
Guildford South West	Onslow	J	Queen Eleanors Road	near school	Concerns about school run	Safety & Access	Area-wide	New Request	No	
Guildford South West	Onslow	J	Stag Hill		Removal of bays from Arlesford Road	Parking Bay Rev	local	New Request	No	
Guildford South West	Onslow	J	The Square		Wants the bay outside Williams made parallel and the one adjacent to the post box removed.	Safety & Access	Local	New Request	No	
Guildford South West	Onslow	J	Wilderness Road	junction with A3	wants restrictions extended to kerblines of A3	Safety & Access	Local	New Request	No	
Guildford South West	Onslow	J	Wilderness Road		Wants unrestricted bays to become time limited	Safety & Access	Area-wide	New Request	No	Cllr Chandler supports
Guildford South West	Onslow	J	Wilderness Road		<b>Petition for 26 residents for Parking changes. To change parking to 4 hours max to help with parking congestion of non residents</b>	<b>Parking Restriction Rev</b>	<b>Area-wide</b>	<b>New Request</b>	<b>No</b>	<b>Cllr Chandler supports</b>
Shalford	Shalford	G	Ferry Lane		Wants Ferry Lane to become its own distinct zone, residents' only and possibly even P&D	Access & Availability of Space	Area-wide	New Request	No	
Shalford	Shalford	G	Ferry Lane		wanted change to bay width + making permit only. Amend width and make permit only	Parking Bay Rev - Permit only	Area-wide	New Request	No	
Shalford	Shalford	H	Chantry Road	No.53	Want to reduce size of parking bay outside house as planning permission in for access way	Parking Bay Rev - Reduce Bay	local	New Request	No	
Shalford	Shalford	H	Chantry View Road		Parking bays on blind bend traffic hazard	Parking Restriction Req - Safety	Area-wide	New Request	No	
Guildford South West & Shalford	Shalford / Friary & St Nicholas	G	Sandy Lane	towards Law College below Beechwood hse	Repaint yellow line on Sandy lane (towards Law College below Beechwood hse) as cars parking. This reduces width of road & becoming dangerous.	Parking Restriction Req	local	New Request	No	
Guildford South West & Shalford	Unsorted	D	Various		Wants consideration to be given to households' circumstances, rather than just the availability of off-street space and number of vehicles kept, when issuing permits and prioritising on waiting list (prioritisation could include: lone women walking home late at night, pregnant ladies, families with young children, non-blue badge warranting medical issues, the elderly).	Access & Availability of Space	Area-wide	New Request	No	

This page is intentionally left blank